



W2687677

EN 2687677 PG 1 OF 3
ERNEST D ROWLEY, WEBER COUNTY RECORDER
23-MAY-14 12:18 PM FEE \$14.00 DEP SGC
REC FOR: CRAIG & JULIE STANDING

Recording requested by: Craig & Julie Standing Space above reserved for use by Recorder's Office
 When recorded, mail to: _____ Document prepared by:
 Name: Craig & Julie Standing Name Julie Standing
 Address: 5337 Ridgedale Dr. Address 5337 Ridgedale Dr.
 City/State/Zip: Ogden UT 84403 City/State/Zip Ogden UT 84403
 Property Tax Parcel/Account Number: 15-079-0108

Quitclaim Deed

This Quitclaim Deed is made on 23-May-2014, between
Craig & Julie Standing, Grantor, of 5337 Ridgedale Dr.
 _____, City of Ogden, State of Utah,
 and C James Jain, Grantee, of 5337 Ridgedale Dr.
 _____, City of Ogden, State of Utah.

For valuable consideration, the Grantor hereby quitclaims and transfers all right, title, and interest held by the Grantor in the following described real estate and improvements to the Grantee, and his or her heirs and assigns, to have and hold forever, located at 15-079-0108
 _____, City of Ogden, State of Utah:

Subject to all easements, rights of way, protective covenants, and mineral reservations of record, if any.
 Taxes for the tax year of 2014 shall be prorated between the Grantor and Grantee as of the date of recording of this deed.

JB

Dated: 5/23/14

Craig & Julie Standing
Signature of Grantor

Craig & Julie Standing
Name of Grantor

Terry E Stephens
Signature of Witness #1

Terry E Stephens
Printed Name of Witness #1

Salome Hernandez
Signature of Witness #2

Salome Hernandez
Printed Name of Witness #2


State of Utah County of Weber

On 5/23/14, the Grantor, Craig & Julie Standing
personally came before me and, being duly sworn, did state and prove that he/she is the person described
in the above document and that he/she signed the above document in my presence.

Stephanie Lopez
Notary Signature

2c

Notary Public,
In and for the County of WEBER State of UTAH
My commission expires: August 17, 2016



Send all tax statements to Grantee.

WEBER COUNTY RECORDER/SURVEYOR

15 079 0108 pg: 1

DESCRIPTION OF PROPERTY SERIAL NUMBER 15 -079 - 0108 TAXING UNIT

OWNER STANDING, JULIE ANN WHITE 5337 RIDGEDALE DR 53
OGDEN UT
84403

~~EN 2687677 PG 3 OF 3~~

DESCRIPTION OF PROPERTY 2008 ORIG ACRES; 14.52 Changed 24-jan-2008

PART OF THE NORTHWEST QUARTER OF SECTION 29, TOWNSHIP 6
NORTH, RANGE 2 WEST, SALT LAKE BASE & MERIDIAN, U S SURVEY:
BEGINNING AT A POINT NORTH 89D02'15" WEST 381.06 FEET FROM THE
WEBER COUNTY MONUMENT AT THE CENTER OF SECTION 29, RUNNING
THENCE NORTH 89D02'15" WEST 946.72 FEET, THENCE NORTH
00D25'30" EAST 665.15 FEET; THENCE SOUTH 89D17'17" EAST 948.81
FEET, THENCE SOUTH 00D36'21" WEST 669.28 FEET TO THE POINT OF
BEGINNING.

WITH A RESERVE OF 1/2 ROD ON THE SOUTH SIDE OF SAID TRACT
OF LAND FOR A RIGHT OF WAY. CONTAINS 14.52 ACRES.

COMMENTS,

~~EN 2601231 PG 3 OF 3~~

This description may not accurately reflect your ownership and is for tax purposes only. A careful examination of your deeds and/or having an accurate survey of your ownership may be necessary.

2d



W2601231

EA 2601231 PG 1 OF 3
ERNEST D ROWLEY, WEBER COUNTY RECORDER
18-OCT-12 11:39 AM FEE \$14.00 DEP JK
REC FOR: JULIE AND CRAIG STANDING

Recording requested by: Craig Standing Space above reserved for use by Recorder's Office
 When recorded, mail to: _____ Document prepared by: _____
 Name: Craig + Julie Standing ^{Husband} Name: Craig Standing
 Address: 5337 Ridgedale Drive ^{wife} Address: 5337 Ridgedale Drive
 City/State/Zip: Ogden, Utah 84403 City/State/Zip: Ogden, Utah 84403
 Property Tax Parcel/Account Number: 15-079-0108

Quitclaim Deed

This Quitclaim Deed is made on October 18, 2012, between
Julie Ann White Standing, Grantor, of 5337 Ridgedale Drive
 _____, City of Ogden, State of UT,
 and Craig + Julie Standing ^{Husband}, Grantee, of 5337 Ridgedale Drive
 _____, City of Ogden ^{wife}, State of UT.

For valuable consideration, the Grantor hereby quitclaims and transfers all right, title, and interest held by the Grantor in the following described real estate and improvements to the Grantee, and his or her heirs and assigns, to have and hold forever, located at 15-079-0108
 _____, City of Ogden, State of Utah:

JS
JS

Subject to all easements, rights of way, protective covenants, and mineral reservations of record, if any. Taxes for the tax year of 2012 shall be prorated between the Grantor and Grantee as of the date of recording of this deed.

Dated: 10/18/12

[Signature]
Signature of Grantor

Julie STANDING
Name of Grantor

[Signature]
Signature of Witness #1

Carrie Flint
Printed Name of Witness #1


[Signature]
Signature of Witness #2

Kristin Catt
Printed Name of Witness #2

State of Utah County of Weber

On 10/18/12, the Grantor, JULIE STANDING,
personally came before me and, being duly sworn, did state and prove that he/she is the person described
in the above document and that he/she signed the above document in my presence.

[Signature]
Notary Signature



Notary Public,
In and for the County of WEBER State of UTAH
My commission expires: 07-24-2016 Seal

Send all tax statements to Grantee.



"W2601231"

EN 2601231 PG 1 OF 3
ERNEST O ROWLEY, WEBER COUNTY RECORDER
18-OCT-12 1139 AM FEE \$14.00 DEF JKC
REC FOR: JULIE AND CRAIG STANDING

Recording requested by: <u>Craig Standing</u>	Space above reserved for use by Recorder's Office
When recorded, mail to:	Document prepared by:
Name: <u>Craig + Julie Standing</u> ^{Husband}	Name <u>Craig Standing</u>
Address: <u>5337 Ridgedale Drive</u> ^{wife}	Address <u>5337 Ridgedale Drive</u>
City/State/Zip: <u>Ogden, Utah 84403</u>	City/State/Zip <u>Ogden, Utah 84403</u>
Property Tax Parcel/Account Number: <u>15-079-0108</u>	

Quitclaim Deed

This Quitclaim Deed is made on October 18, 2012, between
Julie Ann White Standing, Grantor, of 5337 Ridgedale Drive
 _____, City of Ogden, State of UT
 and Craig + Julie Standing ^{Husband}, Grantee, of 5337 Ridgedale Drive
 _____, City of Ogden ^{wife}, State of UT

For valuable consideration, the Grantor hereby quitclaims and transfers all right, title, and interest held by the Grantor in the following described real estate and improvements to the Grantee, and his or her heirs and assigns, to have and hold forever, located at 15-079-0108 ^{✓ M}
 _____, City of Ogden, State of Utah

Subject to all easements, rights of way, protective covenants, and mineral reservations of record, if any. Taxes for the tax year of 2012 shall be prorated between the Grantor and Grantee as of the date of recording of this deed.

JS

Dated: 10/18/12

[Signature]
Signature of Grantor

Julie STANDING
Name of Grantor

[Signature]
Signature of Witness #1

Carrie Flint
Printed Name of Witness #1

[Signature]
Signature of Witness #2

Kristin Catt
Printed Name of Witness #2

State of Utah County of Weber

On 10/18/12, the Grantor, Julie STANDING, personally came before me and, being duly sworn, did state and prove that he/she is the person described in the above document and that he/she signed the above document in my presence.

[Signature]
Notary Signature



Notary Public,
In and for the County of WEBER State of UTAH
My commission expires: 07-24-2016 Seal

Send all tax statements to Grantee.

25

WEBER COUNTY RECORDER/SURVEYOR

15 079 0108 pg: 1

DESCRIPTION OF PROPERTY SERIAL NUMBER 15 -079 - 0108 TAXING UNIT

OWNER STANDING, JULIE ANN WHITE 5337 RIDGEDALE DR 53
OGDEN UT
84403

DESCRIPTION OF PROPERTY 2008 ORIG ACRES; 14.52 Changed 24-jan-2008

PART OF THE NORTHWEST QUARTER OF SECTION 29, TOWNSHIP 6
NORTH, RANGE 2 WEST, SALT LAKE BASE & MERIDIAN, U S SURVEY:
BEGINNING AT A POINT NORTH 89D02'15" WEST 381.06 FEET FROM THE
WEBER COUNTY MONUMENT AT THE CENTER OF SECTION 29, RUNNING
THENCE NORTH 89D02'15" WEST 946.72 FEET, THENCE NORTH
00D25'30" EAST 665.15 FEET; THENCE SOUTH 89D17'17" EAST 948.81
FEET, THENCE SOUTH 00D36'21" WEST 669.28 FEET TO THE POINT OF
BEGINNING.

WITH A RESERVE OF 1/2 ROD ON THE SOUTH SIDE OF SAID TRACT
OF LAND FOR A RIGHT OF WAY. CONTAINS 14.52 ACRES.

COMMENTS:

2601231 PG 3 OF 3

This description may not accurately reflect your ownership and is for tax purposes only. A careful examination of your deeds and/or having an accurate survey of your ownership may be necessary.

2K



"W2317478"

When recorded return to:
David L. Knowles
SMITH KNOWLES, P.C.
4723 S. Harrison Blvd., Suite 200
Ogden, Utah 84403
Telephone: (801) 476-0303

EB 2317478 PG 1 OF 2
ERNEST D ROWLEY, WEBER COUNTY RECORDER
24-JAN-08 358 PM FEE \$12.00 DEP LF
REC FOR: SMITH KNOWLES

QUIT CLAIM DEED

Byron Dean White and Julie Ann White Standing, Trustees of the Trust Agreement of George Edward White and Jerilyn Swift White dated January 20, 1999, Grantors, of Ogden, Utah, hereby QUIT CLAIM and CONVEY any and all of the Grantors' interest in said property to Julie Ann White Standing, Grantee, for the sum of TEN DOLLARS (\$10.00) and other good and valuable consideration in and to the following tract of land located in Weber County, State of Utah:

15-079-0108 (15-079-0032)

A PART OF THE NORTHWEST QUARTER OF SECTION 29, TOWNSHIP 6 NORTH, RANGE 2 WEST, SALT LAKE BASE AND MERIDIAN, U.S. SURVEY: BEGINNING AT A POINT NORTH 89°02'15" WEST 381.06 FEET FROM THE WEBER COUNTY MONUMENT AT THE CENTER OF SECTION 29; RUNNING: THENCE NORTH 89°02'15" WEST 946.72 FEET; THENCE NORTH 00°25'30" EAST 665.15 FEET; THENCE SOUTH 89°17'17" EAST 948.81 FEET; THENCE SOUTH 00°36'21" WEST 669.28 FEET TO THE POINT OF BEGINNING. WITH A RESERVE OF 1/4 ROD ON THE SOUTH SIDE OF SAID TRACT OF LAND FOR A RIGHT-OF-WAY. CONTAINS 14.52 ACRES.

Serial Number:

WITNESS the hands of said Grantors this 17 day of January, 2008.


BYRON DEAN WHITE, Trustee of the Trust Agreement of George Edward White and Jerilyn Swift White dated January 20, 1999

JULIE ANN WHITE STANDING, Trustee of the Trust Agreement of George Edward White and Jerilyn Swift White dated January 20, 1999

JL

STATE OF UTAH)
)
)
COUNTY OF WEBER)

On this 17 day of January, 2008, before me personally appeared Byron Dean White and Julie Ann White Standing, personally known to me or proved to me on the basis of satisfactory evidence to be the persons whose names are subscribed to the within instrument, and acknowledged that they executed the same.


NOTARY PUBLIC




JM


IN WITNESS THEREOF, as Affiant, I have executed this Affidavit and I have directed some photographic copies of this Power be made which shall have the same force and effect as an original.


Julie Ann White Standing

STATE OF UTAH)
 :SS
COUNTY OF WEBER)

Subscribed and sworn to before me this 11 day of Jan., 2008, by Julie Ann White Standing, Successor Trustee.


Notary Public



JA

Mail Tax Notice To:
George Edward White and Jerilyn Swift White, Trustees
183 South 2250 West
Ogden, Utah 84404

QUIT-CLAIM DEED

George E. White and Jerilyn Swift White, grantors, of Ogden City, County of Weber, State of Utah, hereby Quit-Claims to George Edward White and Jerilyn Swift White, Trustees, and Successor Trustees, under Revocable Trust Agreement dated January 20, 1999, grantees, of Weber County, Utah, for the sum of TEN DOLLARS (\$10.00) the following described tract of land in Weber County, State of Utah:

15-079-0032

The South 1/2 of the Southeast Quarter of the Northwest Quarter of Section 29, Township 6 North, Range 2 West, Salt Lake Meridian, U.S. Survey. With a Reserve of 1/2 Rod on the South Side of said Tract of Land for a Right-of-Way. Excepting that Portion of Land lying within the County Road.

Property Address: 2193 South 4700 West, Ogden, Weber County, Utah 84404.

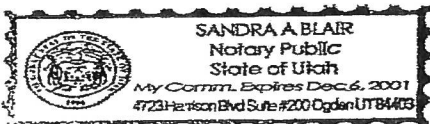
WITNESS the hand of said grantors, this 20th day of January, 1999.

George E. White
George E. White, Grantor

Jerilyn S. White
Jerilyn Swift White, Grantor

STATE OF UTAH)
)
:SS.
COUNTY OF WEBER)

On the 20th day of January, 1999, personally appeared before me George E. White and Jerilyn S. White, the signers of the within instrument, who duly acknowledged to me that they executed the same.



Sandra A. Blair
NOTARY PUBLIC

20

E: 1607437 BK 1987 PG 1501
DOUG CROFTS, WEBER COUNTY RECORDER
22-JAN-99 342 PM FEE \$10.00 DEP RCT
REC FOR: SMITH, KNOWLES, & HAMILTON

When recorded mail to:

David R. Hamilton, Esq.
849 West Hill Field Road, #202
Layton, Utah 84041

PLATTED VERIFIED
ENTERED MICROFILMED

15-079-0032 *gr*

_____ Platted _____ Verified _____
_____ Entered _____ Microfilmed _____

E# 1341313 BK1753 PG2092
DOUG CROFTS, WEBER COUNTY RECORDER
18-APR-95 4:22 PM FEE \$10.00 DEP NH
REC FOR: DAVID.HAMILTON

QUIT CLAIM DEED

JERILYN S. WHITE, surviving Trustee of the FLORENCE ARVID ANDERSON SWIFT TRUST, GRANTOR(S), of Ogden, Weber County, State of Utah, hereby QUIT CLAIMS to GEORGE E. WHITE and JERILYN SWIFT WHITE, as joint tenants with full rights of survivorship, GRANTEE(S), of Ogden, Weber County, State of Utah, for the sum of TEN AND NO/100 DOLLARS (\$10.00), the following described tract(s) of land in Weber County, State of Utah:

THE SOUTH 1/2 OF THE SOUTHEAST QUARTER OF THE NORTHWEST QUARTER OF SECTION 29, TOWNSHIP 6 NORTH, RANGE 2 WEST, SALT LAKE MERIDIAN, U.S. SURVEY. WITH A RESERVE OF 1/2 ROD ON THE SOUTH SIDE OF SAID TRACT OF LAND FOR A RIGHT-OF-WAY. EXCEPTING THAT PORTION OF LAND LYING WITHIN THE COUNTY ROAD.

Property Address: 2193 South 4700 West, Ogden, UT 84404.

WITNESS the hands of said Grantor(s) this 13 day of April, 1995.

Jerilyn S. White

JERILYN S. WHITE

STATE OF UTAH)
):SS
COUNTY OF WEBER)

On this 13th day of April, 1995, personally appeared before me Jerilyn S. White, the signer of the within instrument, who duly executed this Quit Claim Deed.

JH

S. Mumford

NOTARY PUBLIC

Notary Public
SUSAN MUMFORD
638 25th Street
Ogden, Utah 84401
My Commission Expires
December 12, 1996
State of Utah

LE
2092

STATE OF UTAH - DEPARTMENT OF HEALTH

STATE OF UTAH - DEPARTMENT OF HEALTH CERTIFICATE OF DEATH

LOCAL FILE NUMBER 29-081-95		STATE FILE NUMBER	
7. FORM OF DECEASENT Female		8. SEX Female	
9. DATE OF BIRTH Dec. 5, 1908		10. DATE OF DEATH (Mo, Day, Yr) January 18, 1995	
11. PLACE OF BIRTH Ogden, Utah		12. SOCIAL SECURITY NUMBER 528-16-8195	
13. NAME OF HOSPITAL, NURSING HOME OR OTHER FACILITY (If outside a facility, give street address of decedent) Wasatch Care Center			
14. MARITAL STATUS Married			
15. DECEASENT'S USUAL OCCUPATION (Give kind of work done during most of working life. Do NOT list retired) Secretary		16. KIND OF BUSINESS OR INDUSTRY Merchant Credit Bureau	
17. RESIDENCE - STREET AND NUMBER 3430 Harrison Blvd.		18. CITY, TOWN, OR COUNCILSHIP Ogden	
19. COUNTY OF DEATH Weber		20. STATE Utah	
21. MARRIAGE LICENSE NUMBER 84403		22. MARRIAGE OF MOTHER (If not known, leave blank) Elizabeth Mills	
23. NAME, RELATIONSHIP AND ADDRESS OF INFORMANT Arvid Swift/son/ 2364 South 4300 West Taylor, Utah 84401			
24. METHOD OF DISPOSITION <input type="checkbox"/> Burial <input type="checkbox"/> Cremation <input type="checkbox"/> Other		25. DATE OF DISPOSITION Jan. 21, 1995	
26. SIGNATURE OF FUNERAL SERVICE EMPLOYEE <i>[Signature]</i>		27. FUNERAL HOME (Name, address and phone number) Lindquist's Ogden Mortuary #43 3408 Washington Blvd. Ogden, Utah 84401	
28. DATE DECEDENT WAS LAST ATTESTED BY CERTIFYING PHYSICIAN 1-17-95			
29. CERTIFIER <input checked="" type="checkbox"/> PHYSICIAN To the best of my knowledge, death occurred at the time, date, and place, and due to the cause(s) and manner as stated. <input type="checkbox"/> MEDICAL EXAMINER / LAW ENFORCEMENT OFFICIAL In my opinion, death occurred at the time, date, place, and due to the cause(s) and manner as stated.			
30. SIGNATURE AND TITLE OF CERTIFIER <i>[Signature]</i>		31. LICENSE NUMBER 0916216011	
32. NAME AND ADDRESS OF PERSON WHO CERTIFIED THE CAUSE OF DEATH (If deceased) Bruce Harrow, MD 958 - 25th Street Ogden, Utah 84401		33. DATE SIGNED (Mo, Day, Year) JAN 22 1995	
34. IMMEDIATE CAUSE (Final disease or condition resulting in death) pulmonary embolus			
35. UNDERLYING CAUSE (Disease or injury that initiated events resulting in death) LAST hypertension			
36. MANNER OF DEATH <input type="checkbox"/> Natural <input type="checkbox"/> Accident <input type="checkbox"/> Suicide <input type="checkbox"/> Homicide <input type="checkbox"/> Undetermined			
37. DATE OF INJURY (Month, Day, Year)			
38. LOCATION (Street or rural route number, city or town, county and state)			
39. DESCRIBE HOW INJURY OCCURRED (Event sequence of events which resulted in injury. NATURE OF INJURY SHOULD BE ENTERED IN ITEM 31)			

USE PERMANENT BLACK INK

This is to certify that this is a true copy of the certificate on file in this office. This certified copy is issued under authority of section 26-2-22 of the Utah Code Annotated, 1953 As Amended.

Date issued: **APR 12 1995**
 County: **WEBER**
 Registrar: *[Signature]*
 John E. Brocker
 DIRECTOR OF VITAL STATISTICS
 By: *[Signature]*



LL 351851

WARNING: IT IS ILLEGAL TO DUPLICATE THIS COPY FOR OFFICIAL PURPOSES. ANY ALTERATION OR ERASURE VOIDS THIS CERTIFICATION.

20

AMENDED AFFIDAVIT OF SURVIVING TRUSTEE

SEE DESC PLATTED & VERIFIED ENTERED & MICROFILMED

STATE OF UTAH)
COUNTY OF WEBER)

EE 1341624 BK 1753 PG 28 D2
DUNG CROFTS, WEBER COUNTY RECORDER
25-APR-95 4:15 PM FEE \$13.00 DEP 184
REC FOR: DAVID HANELTON

JERILYN S. WHITE, being first duly sworn, deposes upon her oath and states as follows:

- 1. I am one of the named Trustees of the Florence Arvid Anderson Swift Trust dated April 20, 1993.
2. On January 18, 1995, Florence-A. Swift, the other named Trustee of the above trust, passed away, leaving me as the sole Trustee (a Certificate of Death is attached hereto).
3. Florence A. Swift and I are listed as the Grantees for properties located in Weber County, State of Utah. It is my intention, as Trustee, to execute two Quit Claim Deeds as the remaining Trustee, transferring the properties to George E. White and Jerilyn Swift White, as joint tenants with full rights of survivorship.

4. The name of Florence A. Swift is to be removed from the following properties:

15-079-0032 ABST
THE SOUTH 1/2 OF THE SOUTHEAST QUARTER OF THE NORTHWEST QUARTER OF SECTION 29, TOWNSHIP 6 NORTH, RANGE 2 WEST, SALT LAKE MERIDIAN, U.S. SURVEY. WITH A RESERVE OF 1/2 ROD ON THE SOUTH SIDE OF SAID TRACT OF LAND FOR A RIGHT-OF-WAY. EXCEPTING THAT PORTION OF LAND LYING WITHIN THE COUNTY ROAD.

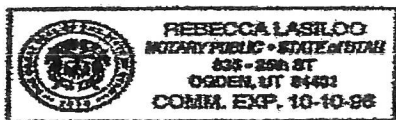
-and-

15-080-0046 ABST
PART OF THE NORTHEAST QUARTER OF SECTION 29, TOWNSHIP 6 NORTH, RANGE 2 WEST, SALT LAKE BASE AND MERIDIAN, U.S. SURVEY: BEGINNING AT A POINT 40 RODS EAST AND 80 RODS SOUTH OF THE NORTHWEST CORNER OF SAID QUARTER SECTION AND RUNNING THENCE EAST 20 RODS; THENCE SOUTH 80 RODS; THENCE WEST 180.00 FEET; THENCE NORTH 325 FEET, MORE OR LESS, TO THE NORTHEAST CORNER OF REAL PROPERTY OWNED BY BYRON DEAN WHITE AND JOANNE FROST WHITE; THENCE NORTH 89 DEG. 11 MIN. 53 SEC. WEST ALONG SAID NORTH LINE 149.81 FEET; THENCE NORTH 329 FEET; THENCE WEST 3 FEET; THENCE NORTH 691 FEET TO THE POINT OF BEGINNING. EXCEPTING THEREFROM ANY PORTION LYING WITHIN COUNTY ROAD.

DATED this 20 day of April, 1995.

Jerilyn S. White, Affiant

SUBSCRIBED AND SWORN to before me, the undersigned Notary Public, this 20th day of April, 1995.



Rebecca Laslo, Notary Public

2802

2R

15

EH 1222281 BK1660 PG1119
DOUG CROFTS: WEBER COUNTY RECORDER
23-APR-93 1112 AM FEE \$7.00 DEP MH
REC FOR: JERILYN S. WHITE

Platted _____ Verified _____
Entered _____ Microfilmed _____

PLATTED VERIFIED
ENTERED MICROFILMED
15-PTN-0022 *aa*

QUIT CLAIM DEED

FLORENCE ARVID ANDERSON SWIFT, GRANTOR, of Ogden, County of Weber, State of Utah, hereby QUIT CLAIMS to FLORENCE A. SWIFT AND JERILYN S. WHITE, as Trustees of the FLORENCE ARVID ANDERSON SWIFT TRUST dated April 20, 1993, (or to any named successor Trustee(s)), GRANTEE, for Ten Dollars (\$10.00), & Other Valuable Consideration, the following described tract of land in Weber County, Utah:

The South one half of the southeast quarter of the northwest quarter of Section 29, Township 6 North, Range 2 West, Salt Lake Meridian, United States Survey, containing 20 acres. *15-079-0032*


WITNESS the hand of said Grantor this 23rd day of April, 1993.

Florence Arvid Anderson Swift
FLORENCE ARVID ANDERSON SWIFT

STATE OF UTAH)
) : SS.
COUNTY OF WEBER)

On the 23rd day of April, 1993, personally appeared before me FLORENCE ARVID ANDERSON SWIFT, the signer of the within instrument, who duly acknowledged to me that she executed the same.

David R. Hamilton
NOTARY PUBLIC
Residing at:
My Commission Expires



25