

Weber County Subdivision Application

All subdivisions submittals will be accepted by appointment only. (801) 399-8791. 2380 Washington Blvd. Suite 240, Ogden, UT 84401

Date Submitted / Completed 02/10/2013	Fees (Office Use)	Receipt Number (Office Use)	File Number (Office Use)
--	-------------------	-----------------------------	--------------------------

Subdivision and Property Information

Subdivision Name CJ Homes Inc. <i>Jacquelyn Estates Subdivision</i> cluster		Number of Lots <i>18 / 19 / 6</i>
Approximate Address 4900 S 2200 W		Land Serial Number(s) 15-079-0108
Current Zoning Green Belt	Total Acreage 14	
Culinary Water Provider Taylor West Weber Water	Secondary Water Provider Hooper Irrigation	Wastewater Treatment Central Weber Sewer Improvement District

Property Owner Contact Information

Name of Property Owner(s) CJ Homes Inc.		Mailing Address of Property Owner(s) 5337 Ridgedale Dr.. Ogden UT 84403
Phone 801-540-4989	Fax 801.621-7949	
Email Address Standing7949@clear.net / <i>JulieStanding@gmail.com.</i>		Preferred Method of Written Correspondence <input checked="" type="checkbox"/> Email <input type="checkbox"/> Fax <input type="checkbox"/> Mail

Authorized Representative Contact Information

Name of Person Authorized to Represent the Property Owner(s) Craig Standing		Mailing Address of Authorized Person 5337 Ridgedale Dr. Ogden Utah 84403
Phone 801-540-4989 / <i>801 621 4989</i>	Fax 801-621-7949	
Email Address standing7949@clear.net		Preferred Method of Written Correspondence <input checked="" type="checkbox"/> Email <input type="checkbox"/> Fax <input type="checkbox"/> Mail

Surveyor/Engineer Contact Information


Name or Company of Surveyor/Engineer Landmark Surveying In.		Mailing Address of Surveyor/Engineer 4646 S. 3500 W. West Haven, Utah 84401
Phone 801-731-4075	Fax 801-731-8506	
Email Address landmarksurveyutah.com		Preferred Method of Written Correspondence <input type="checkbox"/> Email <input checked="" type="checkbox"/> Fax <input type="checkbox"/> Mail


Property Owner Affidavit

I (We), *Craig Standing*, depose and say that I (we) am (are) the owner(s) of the property identified in this application and that the statements herein contained, the information provided in the attached plans and other exhibits are in all respects true and correct to the best of my (our) knowledge.

(Property Owner) _____
(Property Owner)

Subscribed and sworn to me this 20 day of February 2014



29

(Notary)

Authorized Representative Affidavit

I (We), Gary Standing, the owner(s) of the real property described in the attached application, do authorized as my (our) representative(s), _____, to represent me (us) regarding the attached application and to appear on my (our) behalf before any administrative or legislative body in the County considering this application and to act in all respects as our agent in matters pertaining to the attached application.


(Property Owner)

(Property Owner)

Dated this _____ day of _____, 20 _____, personally appeared before me _____, the signer(s) of the Representative Authorization Affidavit who duly acknowledged to me that they executed the same.

(Notary)

24



WEBER COUNTY CMS RECEIPTING SYSTEM
OFFICIAL RECEIPT

*** REPRINT ***

Date: 11-JUN-2014

Receipt Nbr: 3088

ID# 21183

Employee / Department: ANGELA - 4181 - PLANNING
Monies Received From: JULIE STANDING
Template: PUBLIC WORKS
Description: JACQUELYN ESTATES #1

The following amount of money has been received and allocated to the various accounts listed below:

Total Currency	\$	_____	.00
Total Coin	\$	_____	.00
Total Debit/Credit Card	\$	_____	1,340.00
Pre-deposit	\$	_____	.00
Total Checks	\$	_____	.00
Grand Total	\$	_____	1,340.00

Account Number	Account Name	Comments	Total
2014-01-4148-3419-0564-000	SURVEYOR'S SUBDIVISION FEE		520.00
2014-08-4149-3419-0564-000	ENGINEERING SUBDIVISION FEE		450.00
2014-08-4181-3419-0564-000	SUBDIVISION FEES - PLANNING		370.00
TOTAL \$			1,340.00

Check Amounts

Total Checks: Total Check Amounts: \$.00

*** SAVE THIS RECEIPT FOR YOUR RECORDS ***