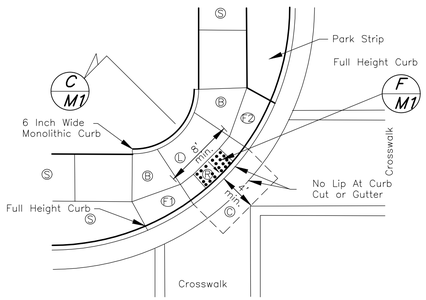

A M1 Corner Pedestrian Ramp w/Park strip or Full sidewalk
Not to Scale

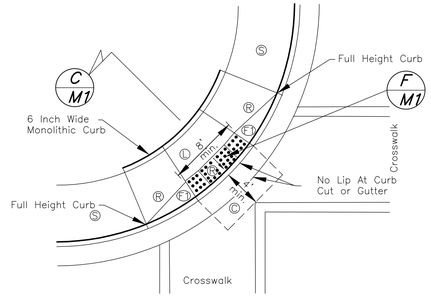

B M1 Corner Pedestrian Ramp
Not to Scale

PEDESTRIAN RAMP SLOPE TABLE			
	ITEM	MAX.RUNNING SLOPE*	MAX.CROSS SLOPE*
Ⓛ	LANDING	2% (1V:48H)	2% (1V:48H) (c)
Ⓡ	RAMP	8.33% (1V:12H)	2% (1V:48H) (e)
Ⓒ	CLEAR SPACE	5% (1V:20H) (a)	2% (1V:48H) (e)
Ⓢ	SIDEWALK	– –	2% (1V:48H)
Ⓕ1	TRAVERSABLE SURFACE	10% (1V:10H) (b)	– –
Ⓕ2	NON–TRAVERSABLE SURFACE	25% (1V:4H) (b)	
Ⓑ	BLENDED TRANSITION	5% (1V:20H) 2% MIN.	2% (1V:48H)

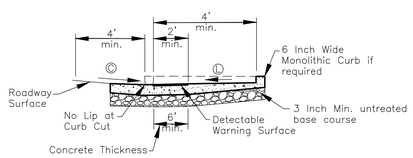

C M1 Pedestrian Ramp Section
Not to Scale

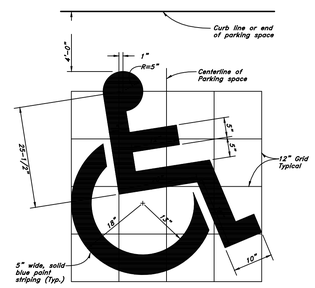

D M1 Handicap Sysmbol
Not to Scale

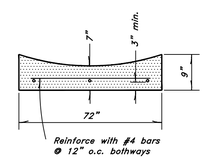

Note:
Depth and placement of untreated base course under the waterway is to be in accordance with the standard street cross section details.

J M1 Typical Water Way
Not to Scale

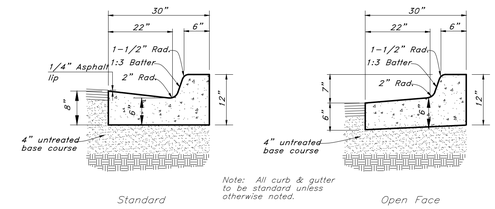

Note: All curb & gutter to be standard unless otherwise noted.

H M1 30" High back Curb & Gutter
Not to Scale

Standard

Typical Section

Open Face

I M1 30" Roll Curb & Gutter
Not to Scale

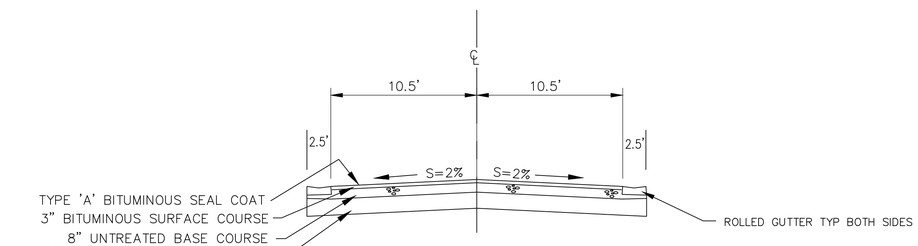

K M1 Driveway Section Detail
Not to Scale
3470 West Street Private
3460 West Street Private
3320 South Street Private
3335 South Street Private (Eastern Portion)
3350 South Street Private

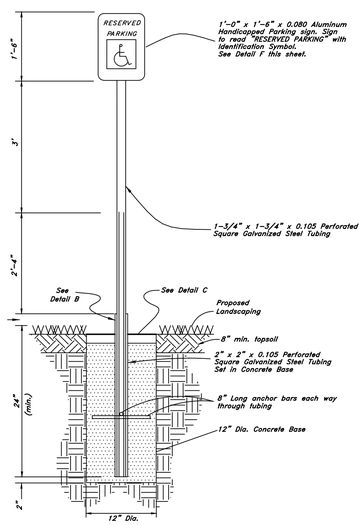

E M1 Handicapped Parking Sign
Not to Scale

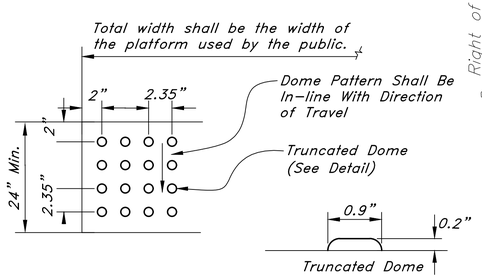

F M1 Typical ADA Detectable Warning Pad
Not to Scale

General ADA Notes:
1. See Section 406 Curb Ramps in document "2010 ADA Standards for Accessable Design" for additional detail and requirements on the construction of the ADA ramps.
2. See Section 705 Detectable Warnings in document "2010 ADA Standards for Accesible Design" for details on manufacture and installation of the the Detectable Warning Pad shown in Detail F above.

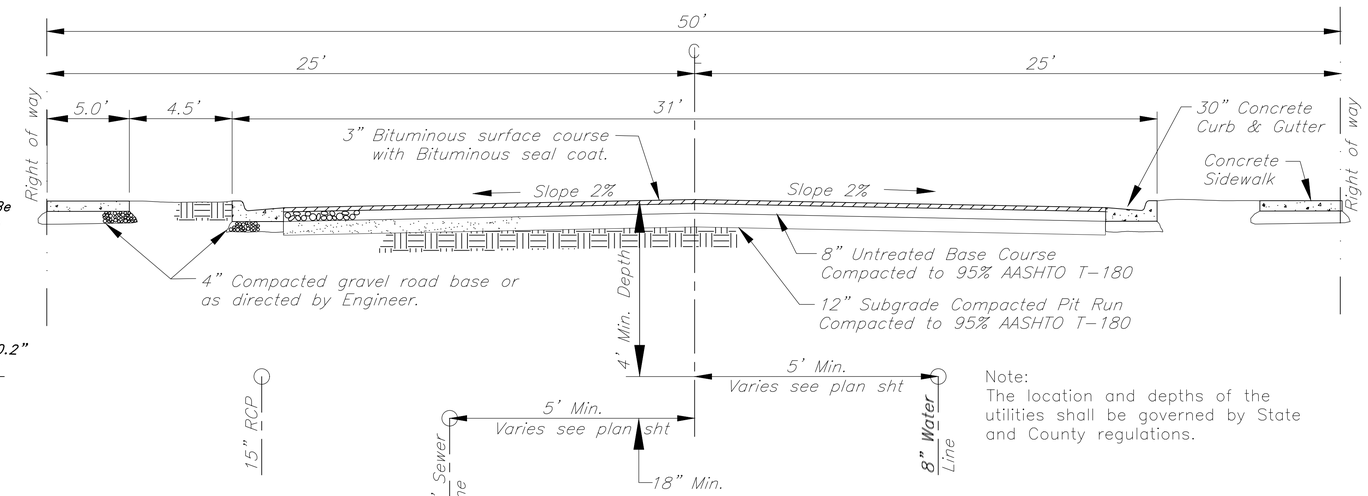

Note:
The location and depths of the utilities shall be governed by State and County regulations.

G M1 Typical Street Section
Not to Scale
3335 South Street Public (Western Portion)
3450 West Street Public

Landmark Surveying, Inc.
A Complete Land Surveying Service
www.LandmarkSurveyUtah.com
4646 South 3500 West - #A-3
West Haven, UT 84401
801-731-4075

WALL ENGINEERING, INC
55 SOUTH MAIN, NO. 2
P.O. BOX 39
FILLMORE, UTAH 84631
(435) 864-7503 CELL
wallengineering@frontiernet.net

DESIGNED BY: LW DATE: April 4, 2024
DRAWN BY: EDR PROJ: 4393

Location:
NW 1/4 Of Section 3, Township 5 North, Range 2 West, Salt Lake Base And Meridian

Kanesville Crossing
A Multiple Use Development, Unincorporated Weber County, Utah

Owner name and address: Bloo Development, LLC

Miscellaneous Details

M 1

13 of 13

Project Name: 4393 Scadden-Kanesville Crossing_Option 6 fence.dwg Save Date: April 4, 2024 11:35 AM Sheet: M1 Concrete Details Sht 13 Print Date: 4/4/2024
This plat and associated documents are "PRELIMINARY, NOT FOR CONSTRUCTION, RECORDING, PURPOSES, OR IMPLEMENTATION and are NOT FINAL" and subject to change without a valid signature and date across the Licensed Professional's seal in accordance with R156-22-601 of the Utah Administrative Code of the Utah Department of Commerce, Division of Occupational and Professional Licensing. Therefore, it this document is unsigned it is a Preliminary document(s) and is not intended for and shall not be used in Construction, nor to be Recorded or Filed, nor implemented or used as a Final Product by the client or public agency or local entity. Some Local Entities require signed and dated drawings by the Licensed Professional in charge of the work. Therefore, if any drawings are stamped, sealed, signed, and dated, however, without the express approval of the Local Entity either by signing or the appropriate location or filing a Local Entity Stamp thereon these drawings remain preliminary, not Final and/or remain a review document subject to change or modification.
This Plat is the Intellectual Property of Wall Engineering, Inc. & Landmark Surveying, Inc.. all legal rights are reserved.