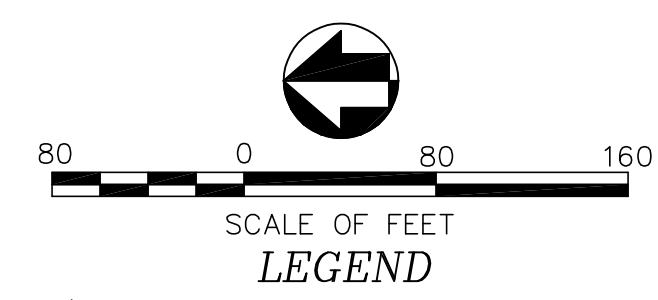
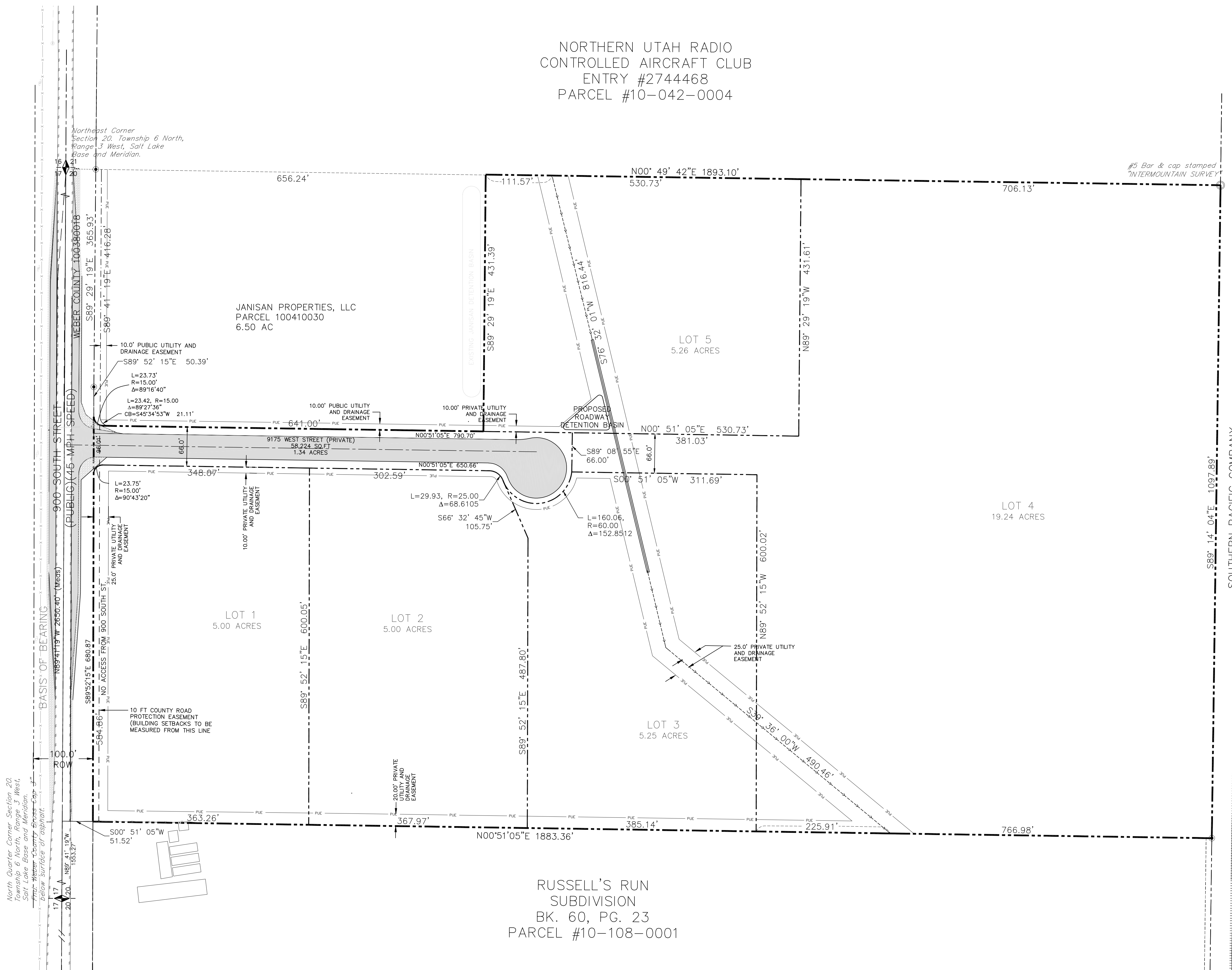



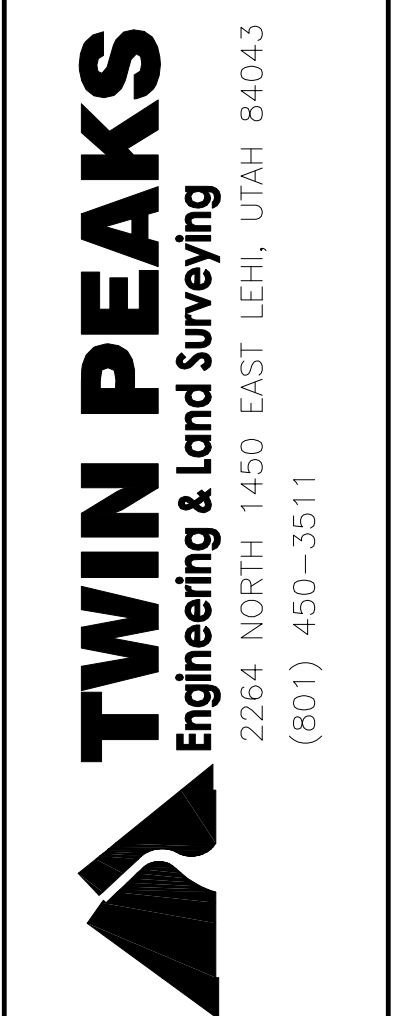
NORTHERN UTAH RADIO  
CONTROLLED AIRCRAFT CLUB  
ENTRY #2744468  
PARCEL #10-042-0004



NOTE:  
EACH LOT MUST DETAIN ITS  
OWN STORM WATER AND  
MAY RELEASE AT A RATE OF  
0.2 CFS/ACRE



HOWARD INDUSTRIAL  
SITE PLAN  
WEBER COUNTY, UTAH



DWG DATE: June 2023  
PLOT DATE: 07 June 2023

SHEET  
1