


BRENT HIPWELL SUBDIVISION
"CONNECTIVITY INCENTIVIZED SUBDIVISION"
WEBER COUNTY, UTAH
A PART OF THE SOUTHEAST QUARTER OF SECTION 9,
TOWNSHIP 6 NORTH, RANGE 2 WEST, SALT LAKE BASE & MERIDIAN
AUGUST 2021

SURVEYOR'S CERTIFICATE

I, ROGER C. SLADE, DO HEREBY CERTIFY THAT I AM A REGISTERED PROFESSIONAL LAND SURVEYOR IN THE STATE OF UTAH IN ACCORDANCE WITH TITLE 58, CHAPTER 22, PROFESSIONAL ENGINEERS AND PROFESSIONAL LAND SURVEYORS ACT; AND I HAVE COMPLETED A SURVEY OF THE PROPERTY DESCRIBED ON THIS PLAT IN ACCORDANCE WITH SECTION 17-23-17 AND HAVE VERIFIED ALL MEASUREMENTS, AND HAVE PLACED MONUMENTS AS REPRESENTED ON THIS PLAT, AND HAVE HEREBY SUBDIVIDED SAID TRACT INTO THREE (3) LOTS, KNOWN HEREAFTER AS **BRENT HIPWELL SUBDIVISION** IN WEBER COUNTY, UTAH, AND HAS BEEN CORRECTLY DRAWN TO THE DESIGNATED SCALE AND IS TRUE AND CORRECT REPRESENTATION OF THE HEREIN DESCRIBED LANDS INCLUDED IN SAID SUBDIVISION, BASED UPON DATA COMPILED FROM RECORDS IN THE WEBER COUNTY RECORDER'S OFFICE AND FROM SAID SURVEY MADE BY ME OR UNDER MY SUPERVISION ON THE GROUND. I FURTHER HEREBY CERTIFY THAT THE REQUIREMENTS OF ALL APPLICABLE STATUTES AND ORDINANCES OF WEBER COUNTY CONCERNING ZONING REQUIREMENTS REGARDING LOT MEASUREMENTS HAVE BEEN COMPLIED WITH.

SIGNED THIS _____ DAY OF _____, 2021.

ROGER C. SLADE, P.L.S.
UTAH LAND SURVEYOR LICENCE NO. 11386802



BOUNDARY DESCRIPTION

A PART OF THE SOUTHEAST QUARTER OF SECTION 9, TOWNSHIP 6 NORTH, RANGE 2 WEST OF THE SALT LAKE BASE AND MERIDIAN.

BEGINNING AT A POINT IN AN EXISTING FENCE LINE LOCATED 673.22 FEET SOUTH 89°26'19" EAST ALONG THE SOUTH LINE OF SAID SECTION AND 760.30 FEET NORTH 00°56'30" EAST FROM THE SOUTH QUARTER CORNER OF SAID SECTION 9;

RUNNING THENCE NORTH 00°56'30" EAST 553.75 FEET ALONG SAID EXISTING FENCE LINE; THENCE SOUTH 89°03'30" EAST 209.02 FEET; THENCE SOUTH 00°46'24" WEST 263.05 FEET TO THE NORTH LINE OF MCFARLAND SUBDIVISION, RECORDED AS ENTRY NO. 1672850 IN THE WEBER COUNTY RECORDER'S OFFICE; THENCE NORTH 89°03'30" WEST 12.80 FEET ALONG SAID NORTH LINE TO THE WEST RIGHT-OF-WAY LINE OF 3600 WEST STREET; THENCE SOUTH 00°56'30" WEST 289.39 FEET ALONG SAID WEST RIGHT-OF-WAY LINE; THENCE NORTH 89°26'19" WEST 197.00 FEET TO THE POINT OF BEGINNING. CONTAINING 2.58 ACRES.

OWNER'S DEDICATION AND CERTIFICATION

WE THE UNDERSIGNED OWNERS OF THE HEREIN DESCRIBED TRACT OF LAND, DO HEREBY SET APART AND SUBDIVIDE THE SAME INTO LOTS AND PRIVATE ROAD AS SHOWN ON THE PLAT AND NAME SAID TRACT **BRENT HIPWELL SUBDIVISION**, AND DO HEREBY DEDICATE, GRANT AND CONVEY TO WEBER COUNTY, UTAH ALL THOSE PARTS OR PORTIONS OF SAID TRACT OF LAND DESIGNATED AS STREETS, THE SAME TO BE USED AS PUBLIC THOROUGHFARES FOREVER, AND ALSO DEDICATE, GRANT AND CONVEY TO WEBER COUNTY, UTAH THOSE CERTAIN STRIPS SHOWN AS PUBLIC UTILITY EASEMENTS FOR PUBLIC UTILITY AND DRAINAGE PURPOSES AS SHOWN HEREON. THE SAME TO BE USED FOR THE INSTALLATION, MAINTENANCE AND OPERATION OF PUBLIC UTILITY SERVICE LINES AND DRAINAGE AS MAY BE AUTHORIZED BY WEBER COUNTY. WE HEREBY DECLARE THE PLAT NOTES SHOWN HEREON TO BE EFFECTIVE AND BINDING.

IN WITNESS WE HAVE HERE UNTO SET OUR SIGNATURE THIS THIS _____ DAY OF _____, 2021.

JEREMIAH MICHAEL CARNEY

STEPHANIE LEE CARNEY

BRENT A. HIPWELL

JILL C. HIPWELL

ACKNOWLEDGMENT

STATE OF UTAH)
COUNTY OF WEBER)

ON THIS _____ DAY OF _____, 2021, JEREMIAH MICHAEL CARNEY AND STEPHANIE LEE CARNEY HUSBAND AND WIFE AS JOINT TENANTS, PERSONALLY APPEARED BEFORE ME, THE UNDERSIGNED NOTARY PUBLIC IN AND FOR SAID COUNTY OF WEBER, IN THE STATE OF UTAH, THE SIGNERS OF THE ATTACHED OWNERS DEDICATION, ONE IN NUMBER, WHO DULY ACKNOWLEDGED TO ME HE SIGNED IT FREELY AND VOLUNTARILY AND FOR THE PURPOSE THEREIN MENTIONED.

NOTARY PUBLIC

DEVELOPER:
BRENT HIPWELL
585 SOUTH 3600 WEST
OGDEN, UTAH 84404
(801) 791-0107

WEBER COUNTY RECORDER

ENTRY NO. _____ FEE PAID _____
FILED FOR RECORD AND

RECORDED _____

IN BOOK _____ OF OFFICIAL
RECORDS, PAGE _____, RECORDED
FOR _____

COUNTY RECORDER

BY: _____
DEPUTY

WEBER COUNTY ATTORNEY

I HAVE EXAMINED THE FINANCIAL GUARANTEE AND OTHER DOCUMENTS ASSOCIATED WITH THIS SUBDIVISION PLAT, AND IN MY OPINION THEY CONFORM WITH THE COUNTY ORDINANCE APPLICABLE THERETO AND NOW IN FORCE AND AFFECT
SIGNED THIS _____ DAY OF _____, 2021.

WEBER COUNTY ATTORNEY

WEBER-MORGAN HEALTH DEPARTMENT

I HEREBY CERTIFY THAT THE SOILS, PERCOLATION RATES, AND SITE CONDITIONS FOR THIS SUBDIVISION HAVE BEEN INVESTIGATED BY THIS OFFICE AND ARE APPROVED FOR ON-SITE WASTEWATER DISPOSAL SYSTEMS.
SIGNED THIS _____ DAY OF _____, 2021.

WEBER-MORGAN HEALTH DEPARTMENT

WEBER COUNTY SURVEYOR

I HEREBY CERTIFY THAT THE WEBER COUNTY SURVEYOR'S OFFICE HAS REVIEWED THIS PLAT AND ALL CONDITIONS FOR APPROVAL BY THIS OFFICE HAVE BEEN SATISFIED. THE APPROVAL OF THIS PLAT BY THE WEBER COUNTY SURVEYOR DOES NOT RELIEVE THE LICENSED LAND SURVEYOR WHO EXECUTED THIS PLAT FROM THE RESPONSIBILITIES AND/OR LIABILITIES ASSOCIATED THEREWITH.
SIGNED THIS _____ DAY OF _____, 2021.

WEBER COUNTY SURVEYOR

RECORD OF SURVEY NO.

WEBER COUNTY PLANNING COMMISSION APPROVAL

THIS IS TO CERTIFY THAT THIS SUBDIVISION PLAT WAS DULY APPROVED BY THE WEBER COUNTY PLANNING COMMISSION.
SIGNED THIS _____ DAY OF _____, 2021.

CHAIRMAN, WEBER COUNTY PLANNING COMMISSION

WEBER COUNTY ENGINEER

I HEREBY CERTIFY THAT THE REQUIRED PUBLIC IMPROVEMENT STANDARDS AND DRAWINGS FOR THIS SUBDIVISION CONFORM WITH THE COUNTY STANDARDS AND THE AMOUNT OF THE FINANCIAL GUARANTEE IS SUFFICIENT FOR THE INSTALLATION OF THESES IMPROVEMENTS.
SIGNED THIS _____ DAY OF _____, 2021.

WEBER COUNTY ENGINEER

ACKNOWLEDGMENT

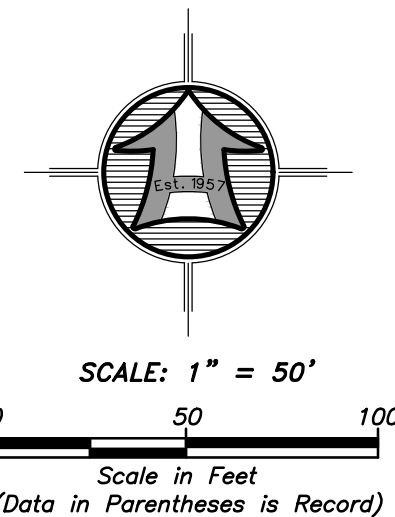
STATE OF UTAH)
COUNTY OF WEBER)

ON THIS _____ DAY OF _____, 2021, BRENT A. HIPWELL AND JILL C. HIPWELL HUSBAND AND WIFE AS JOINT TENANTS, PERSONALLY APPEARED BEFORE ME, THE UNDERSIGNED NOTARY PUBLIC IN AND FOR SAID COUNTY OF WEBER, IN THE STATE OF UTAH, THE SIGNERS OF THE ATTACHED OWNERS DEDICATION, ONE IN NUMBER, WHO DULY ACKNOWLEDGED TO ME HE SIGNED IT FREELY AND VOLUNTARILY AND FOR THE PURPOSE THEREIN MENTIONED.

NOTARY PUBLIC

LEGEND

- SUBJECT PROPERTY LINE
- INTERIOR LOT LINES
- ADJOINING PROPERTY LINE
- CENTERLINE
- PUBLIC UTILITY EASEMENT (P.U.E.)
- FENCE LINE
- EXISTING WATERLINE
- EXISTING POWER LINE
- PROPOSED WATER LATERAL
- ROADWAY DEDICATION PARCEL
- EASEMENT FOR FUTURE ROADWAY
- EXISTING 5.0' CONTOUR
- EXISTING 1.0' CONTOUR
- FOUND REBAR SET BY OTHERS SET 5/8"x24" REBAR WITH CAP
- SECTION CORNER

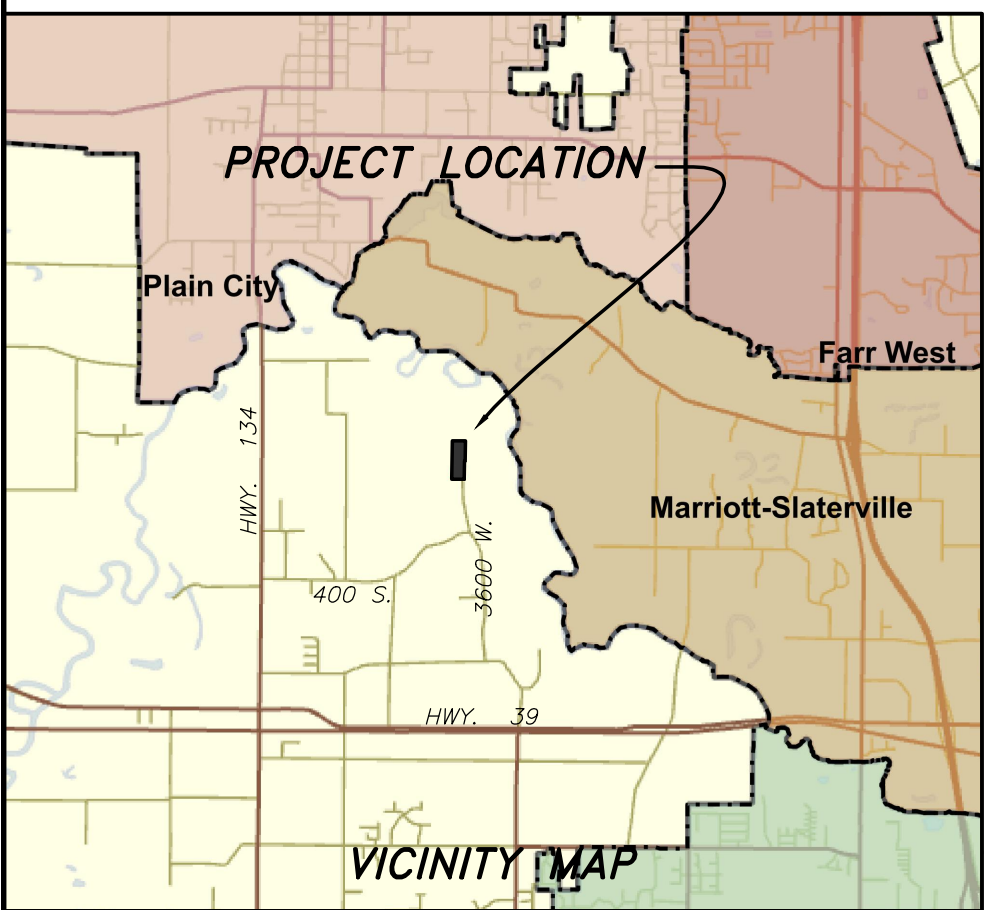


AGRICULTURAL NOTE

AGRICULTURE IS THE PREFERRED USE IN THE AGRICULTURE ZONES. AGRICULTURE OPERATIONS AS SPECIFIED IN THE ZONING ORDINANCE FOR A PARTICULAR ZONE ARE PERMITTED AT ANY TIME INCLUDING THE OPERATION OF FARM MACHINERY AND NO ALLOWED AGRICULTURE USE SHALL BE SUBJECT TO RESTRICTION ON THAT IT INTERFERES WITH ACTIVITIES OF FUTURE RESIDENTS OF THIS SUBDIVISION

NOTES:

- ALL PUBLIC UTILITY EASEMENTS (P.U.E.) ARE 10.0 FOOT WIDE UNLESS OTHERWISE NOTED.
- A DEFERRAL AGREEMENT RECORDED AT THE WEBER COUNTY RECORDER'S OFFICE IS REQUIRED FOR CURB & GUTTER AND SIDEWALK THAT ARE TO BE CONSTRUCTED AT A LATER DATE.
- DUE TO THE TOPOGRAPHY AND THE LOCATION OF THIS SUBDIVISION ALL OWNERS WILL ACCEPT RESPONSIBILITY FOR ANY STORM WATER RUNOFF FROM THE ROAD ADJACENT TO THIS PROPERTY UNTIL CURB & GUTTER IS INSTALLED.
- THIS SUBDIVISION WAS ALLOWED FLEXIBLE LOT AREA AND WIDTH IN EXCHANGE FOR SUPERIOR STREET CONNECTIVITY. A SUBDIVISION AMENDMENT WITHIN ANY PART OF THE OVERALL SUBDIVISION BOUNDARY SHALL COMPLY WITH SECTION 106-2-4.3 OF THE WEBER COUNTY CODE.



SOUTH QUARTER CORNER OF SECTION 9,
TOWNSHIP 6 NORTH, RANGE 2 WEST, SLB&M,
FOUND WEBER COUNTY 3" BRASS CAP MONUMENT
1988, GOOD CONDITION



HANSEN & ASSOCIATES, INC.
Consulting Engineers and Land Surveyors
538 North Main Street, Brigham, Utah 84302
Visit us at www.haies.net
Brigham City Ogden Logan
(435) 723-3491 (801) 399-4905 (435) 752-8272
Celebrating over 60 Years of Business

THE PURPOSE OF THIS SURVEY WAS TO ESTABLISH AND SET THE PROPERTY CORNERS OF THE THREE LOT SUBDIVISION AS SHOWN AND DESCRIBED HEREON. THIS SURVEY WAS ORDERED BY BRENT HIPWELL. THE CONTROL USED TO ESTABLISH THE PROPERTY CORNERS WAS THE MCFARLAND SUBDIVISION, ENTRY NO. 1672850, ROS# 6717 AND OTHER SURVEYS IN THE AREA ALONG WITH THE EXISTING WEBER COUNTY SURVEYOR MONUMENTATION SURROUNDING SECTION 9, TOWNSHIP 6 NORTH, RANGE 2 WEST, S.L.B.&M.

RIGHT-OF-WAY FOR 3600 WEST STREET WAS ESTABLISHED FROM SAID MCFARLAND SUBDIVISION.

THE BASIS OF BEARING IS THE SOUTH LINE OF THE SOUTHEAST QUARTER OF SAID SECTION WHICH BEARS SOUTH 89°26'19" EAST, UTAH NORTH, STATE PLANE, CALCULATED N.A.D.83 BEARING.