# PRV SHED SITE PLAN

## VICINITY MAP

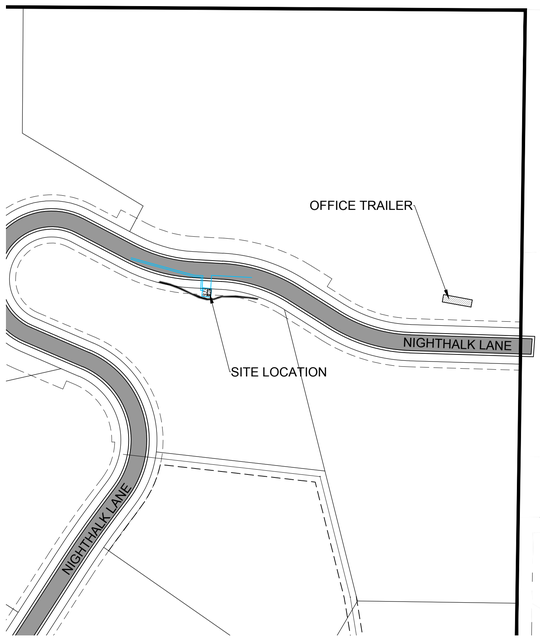


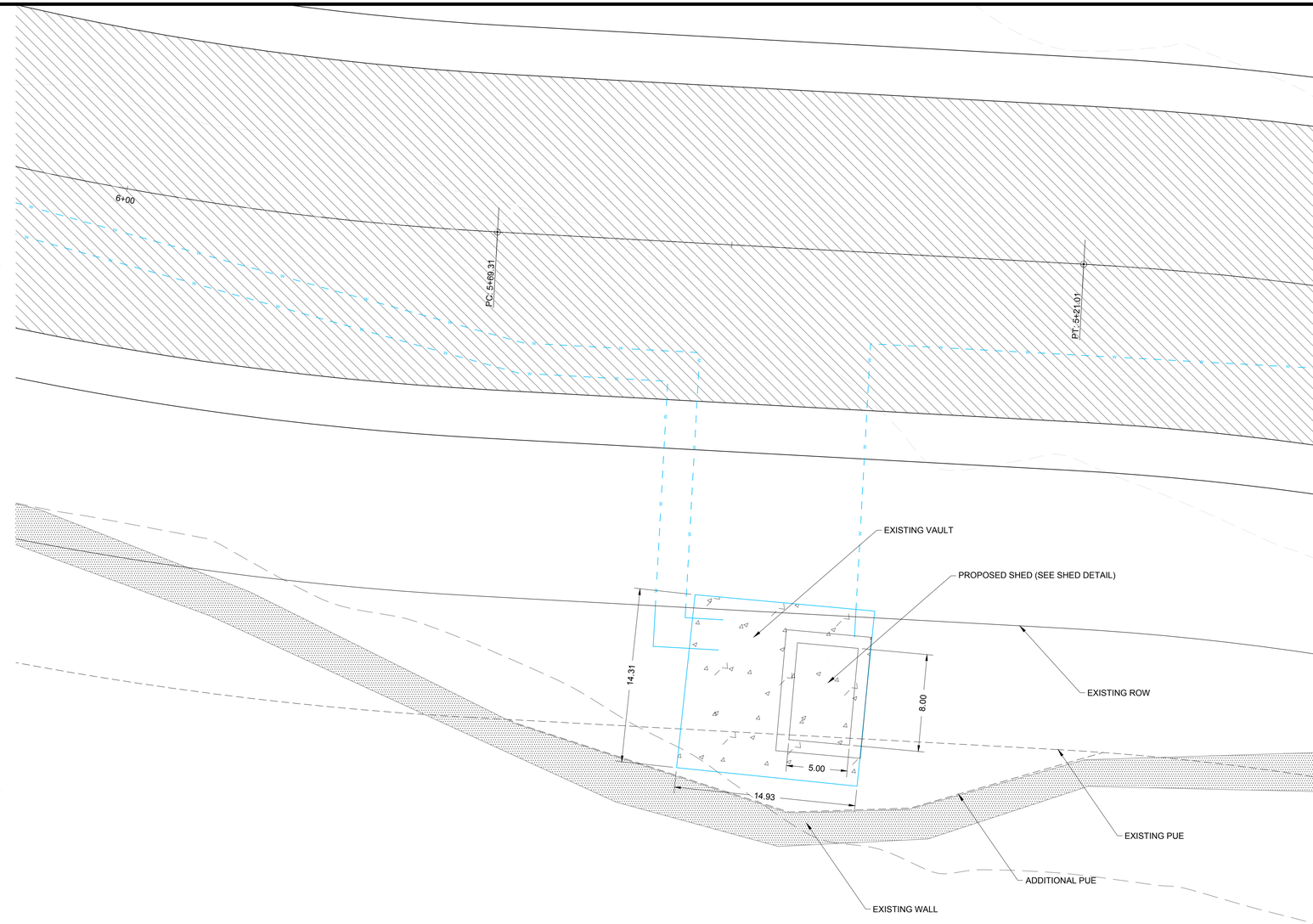


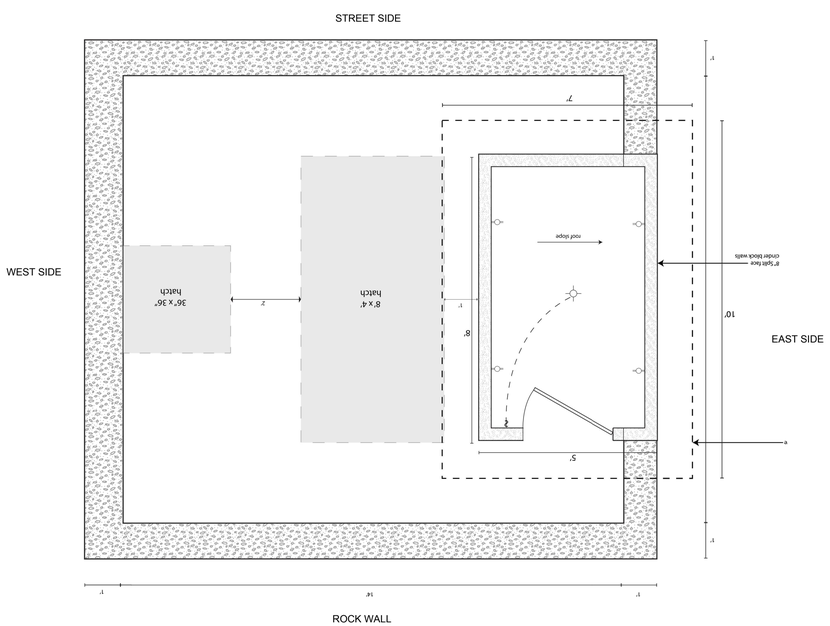

0' 3' 5' 10' 15'

Scale in Feet
1" = 5'

SCALE: 1" = 5'
DATE: DATE
DESIGN: DESIGN
DRAWN: DRAWN
CHECKED: CHECKED
DWG: R:\1201 - LEWIS HOMES\2106 - LEGACY\DESIGN\DWG\PRV SITE PLAN.DWG

REVISIONS

| DATE | DESCRIPTION |
|---|---|
| | |

PRV SHED SITE PLAN
PROJECT NAME
PROJECT ADDRESS
CITY, COUNTY, UTAH

GARDNER ENGINEERING
CIVIL • LAND PLANNING
MUNICIPAL • LAND SURVEYING
5150 SOUTH 375 EAST OGDEN, UT
OFFICE: 801.476.0202 FAX: 801.476.0066

C1