
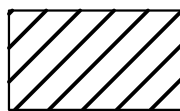
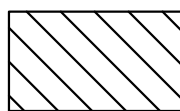


# Harmony Ranch Subdivision Drainage Area Exhibit

WEBER COUNTY, UTAH  
APRIL 2022



DRAINAGE AREAS:


-  NORTH BASIN = 3.00 AC
-  EAST BASIN = 27.84 AC
-  SOUTH BASIN = 3.42 AC



REVISIONS	DATE	DESCRIPTION
	12-06-2021	TB Basin Updates

**Harmony Ranch Subdivision**  
 WEBER COUNTY, UTAH

**Drainage Area Exhibit**



**Project Info.**

Engineer:	JEREMY A. DRAPER, P.E.
Drafter:	C. KINGSLEY
Begin Date:	APRIL 2021
Name:	HARMONY RANCH SUBDIVISION
Number:	7569-01