


MEADOW HAVEN SUBDIVISION

LOCATED IN THE NORTHWEST QUARTER OF SECTION 17,
TOWNSHIP 7 NORTH, RANGE 1 EAST, SALT LAKE BASE AND MERIDIAN
WEBER COUNTY, UTAH
FEBRUARY 2022

SURVEYOR'S CERTIFICATE

I, MICHAEL L. WANGEMANN, DO HEREBY CERTIFY THAT I AM A REGISTERED PROFESSIONAL LAND SURVEYOR IN THE STATE OF UTAH IN ACCORDANCE WITH TITLE 58, CHAPTER 22, PROFESSIONAL ENGINEERS AND LAND SURVEYORS ACT, AND THAT I HAVE COMPLETED A SURVEY OF THE PROPERTY DESCRIBED ON THIS PLAT IN ACCORDANCE WITH SECTION 17-23-17 AND HAVE VERIFIED ALL MEASUREMENTS, AND HAVE PLACED MONUMENTS AS REPRESENTED ON THIS PLAT, AND THAT THIS PLAT OF
MEADOW HAVEN SUBDIVISION
IN WEBER COUNTY, UTAH, HAS BEEN DRAWN CORRECTLY TO THE DESIGNATED SCALE AND IS A TRUE AND CORRECT REPRESENTATION OF THE HEREIN DESCRIBED LANDS INCLUDED IN SAID SUBDIVISION, BASED UPON DATA COMPILED FROM RECORDS IN THE WEBER COUNTY RECORDER'S OFFICE AND FROM SAID SURVEY MADE BY ME ON THE GROUND. I FURTHER CERTIFY THAT THE REQUIREMENTS OF ALL APPLICABLE STATUTES AND ORDINANCES OF WEBER COUNTY CONCERNING ZONING REQUIREMENTS REGARDING LOT MEASUREMENTS HAVE BEEN COMPLIED WITH.



Michael L. Wangemann, PLS
Date of Plat or Map: February 2, 2022
PLS# 6431156-2201

OWNER'S DEDICATION

WE THE UNDERSIGNED OWNERS OF THE HEREIN DESCRIBED TRACT OF LAND, DO HEREBY SET APART AND SUBDIVIDE THE SAME INTO LOTS AND STREETS AS SHOWN ON THE PLAT AND NAME SAID TRACT ANGIE'S ACRES SUBDIVISION, AND DO HEREBY DEDICATE TO PUBLIC USE ALL THOSE PARTS OR PORTIONS OF SAID TRACT OF LAND DESIGNATED AS STREETS, THE SAME TO BE USED AS PUBLIC THOROUGHFARES AND ALSO TO GRANT AND DEDICATE A PERPETUAL RIGHT AND EASEMENT OVER, UPON AND UNDER THE LANDS DESIGNATED HEREON AS PUBLIC UTILITY, STORM WATER DETENTION PONDS DRAINAGE EASEMENTS, THE SAME TO BE USED FOR THE INSTALLATION, MAINTENANCE AND OPERATION OF PUBLIC UTILITY SERVICE LINE, STORM DRAINAGE FACILITIES, IRRIGATION DITCHES OR FOR THE PERPETUAL PRESERVATION OF WATER CHANNELS IN THEIR NATURAL STATE WHICHEVER IS APPLICABLE AS MAY BE AUTHORIZED BY THE GOVERNING AUTHORITY, WITH NO BUILDINGS OR STRUCTURES BEING ERECTED WITHIN SUCH EASEMENTS.

SIGNED THIS _____ DAY OF _____, 2022.

ALEXANDER CHEUNG

NICOLE CHEUNG

ACKNOWLEDGEMENT

STATE OF _____)
COUNTY OF _____) SS.

ON THE _____ DAY OF _____, 2022, PERSONALLY APPEARED BEFORE ME, THE UNDERSIGNED NOTARY PUBLIC, _____ AND _____ SIGNER(S) OF THE ABOVE OWNER'S DEDICATION, WHO BEING BY ME DULY SWORN, DID ACKNOWLEDGE TO ME _____ SIGNED IT FREELY, VOLUNTARILY, AND FOR THE PURPOSES THEREIN MENTIONED.

COMMISSION EXPIRES _____

NOTARY PUBLIC _____

ACKNOWLEDGEMENT

STATE OF _____)
COUNTY OF _____) SS.

ON THE _____ DAY OF _____, 2022, PERSONALLY APPEARED BEFORE ME, THE UNDERSIGNED NOTARY PUBLIC, _____ AND _____ SIGNER(S) OF THE ABOVE OWNER'S DEDICATION, WHO BEING BY ME DULY SWORN, DID ACKNOWLEDGE TO ME _____ SIGNED IT FREELY, VOLUNTARILY, AND FOR THE PURPOSES THEREIN MENTIONED.

COMMISSION EXPIRES _____

NOTARY PUBLIC _____

BOUNDARY DESCRIPTION

BEGINNING AT THE NORTHWEST CORNER OF LOT 5, VALLEY ESTATES PHASE - 2 SUBDIVISION AS RECORDED MAY 1, 2001 AS ENTRY NO. 1767437 IN BOOK 53 AT PAGE 81 WEBER COUNTY RECORDER'S OFFICE, SAID POINT BEING SOUTH 00°18'25" WEST 58.80 FEET (RECORD 60.00 FEET) FROM THE NORTH QUARTER CORNER OF SECTION 17, TOWNSHIP 7 NORTH, RANGE 1 EAST, SALT LAKE BASE AND MERIDIAN; AND RUNNING THENCE SOUTH 00°18'25" WEST ALONG THE WEST LINE OF SAID VALLEY ESTATES PHASE - 2 SUBDIVISION 890.84 FEET; THENCE NORTH 89°42'46" WEST 488.57 FEET; THENCE NORTH 00°14'27" EAST 890.45 FEET TO THE SOUTH RIGHT-OF-WAY LINE OF 5100 NORTH STREET; THENCE SOUTH 89°45'30" EAST ALONG SAID SOUTH RIGHT-OF-WAY LINE 489.60 FEET TO THE POINT OF BEGINNING.

CONTAINS 435,600.00 SQ/FT OR 10.00 ACRES

BASIS OF BEARINGS

THE BASIS OF BEARING FOR THIS SURVEY WAS ESTABLISHED USING FOUND WEBER COUNTY SURVEYOR BRASS CAP MONUMENTS LOCATED AT THE NORTHWEST CORNER AND THE NORTH QUARTER CORNER, SECTION 17, TOWNSHIP 7 NORTH, RANGE 1 EAST, SALT LAKE BASE AND MERIDIAN AS SHOWN ON THIS SURVEY PLAT.

AGRICULTURAL STATEMENT

"AGRICULTURE IS THE PREFERRED USE IN THE AGRICULTURAL ZONES. AGRICULTURAL OPERATIONS AS SPECIFIED IN THE ZONING ORDINANCE FOR A PARTICULAR ZONE ARE PERMITTED AT ANY TIME INCLUDING THE OPERATION OF FARM MACHINERY AND NO ALLOWED AGRICULTURAL USE SHALL BE SUBJECT TO RESTRICTION ON THE BASIS THAT IT INTERFERES WITH ACTIVITIES OF FUTURE RESIDENTS OF THIS SUBDIVISION." (AMD. ORD. #3-82, JANUARY 26, 1982; ORD., #2002-3, MARCH 05, 2002)

NARRATIVE

THE PURPOSE OF THIS SURVEY WAS TO RE-ESTABLISH THE BOUNDARY LINES OF THE TWO ORIGINAL PARCELS AND SUBDIVIDE THEM INTO 3 BUILDABLE RESIDENTIAL LOTS. THE NORTH QUARTER CORNER AND NORTHWEST CORNERS WERE BOTH FOUND IN GOOD CONDITION AND USED FOR THE BASIS OF BEARING. EVIDENCE OF CENTERLINE MONUMENTS AND CORNERS FOR ADJOINING SUBDIVISIONS WERE ALSO FOUND IN PLACE AND GOOD CONDITION. THIS WAS ALL USED TO HELP DETERMINE THE LOCATION OF THE PUBLIC ROAD AND THE BOUNDARY LINES OF THE SUBJECT PROPERTY.

Please include the individual or company names and addresses of the applicant, engineer and land surveyor of the subdivision.

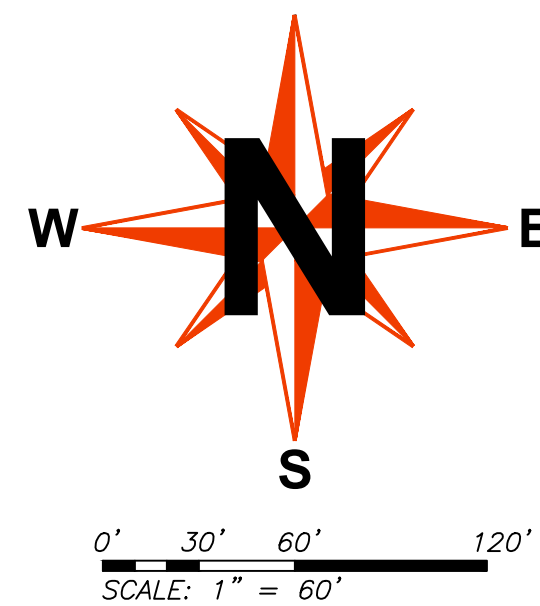
Please dedicate a public pathway easement along the east side of lot 1. The Ogden Valley Active Transportation Map shows a future trail along the river, and an access to the trail will be necessary in this location.

Please show house numbers on each lot as required by the county surveyor.

A deferral agreement for curb, gutter, sidewalk, and asphalt will be required along 5100 N Street

Road dedication may need to occur, as 5100 N is planned to be 66 feet wide.

Line #	BEARING	DISTANCE
L1	S89°45'30"E	150.00'
L2	S89°45'30"E	189.60'
L3	S89°45'30"E	150.00'
L4	S2°49'02"E	94.80'
L5	N3°49'52"E	101.60'
L7	N7°35'40"E	106.55'
L8	N46°02'23"W	96.92'
L9	S89°42'46"E	88.69'
L11	S45°42'29"W	73.51'
L12	S0°18'25"W	144.99'
L14	N89°42'46"W	199.88'
L15	N89°42'46"W	288.69'




LEGEND

- Section Monument
- Reference/Witness Monument
- Property Corner to be set
- Rebar & Cap Stamped
- "UTAH LAND SURVEYING"
- Property Line
- Section Line
- Center Line
- Easement Line
- Right-of-Way Dedication
- Street Monument
- Break Line

UTAH LAND SURVEYING, LLC

A PROFESSIONAL LICENSED LAND SURVEYING COMPANY



1359 FAIRWAY CIR
FARMINGTON, UT 84025
PHONE 801.725.8395
mikew@utahlandsurveying.com

www.utahlandsurveying.com

WEBER COUNTY PLANNING COMMISSION APPROVAL

THIS IS TO CERTIFY THAT THIS SUBDIVISION PLAT WAS DULY APPROVED BY THE WEBER COUNTY PLANNING COMMISSION.

SIGNED THIS _____ DAY OF _____, 2022.

CHAIRMAN, WEBER COUNTY PLANNING COMMISSION

WEBER COUNTY ENGINEER

I HEREBY CERTIFY THAT THE REQUIRED PUBLIC IMPROVEMENT STANDARDS AND DRAWINGS FOR THIS SUBDIVISION CONFORM WITH THE COUNTY STANDARDS AND THE AMOUNT OF THE FINANCIAL GUARANTEE IS SUFFICIENT FOR THE INSTALLATION OF THESE IMPROVEMENTS.

SIGNED THIS _____ DAY OF _____, 2022.

WEBER COUNTY ENGINEER

WEBER COUNTY COMMISSION ACCEPTANCE

THIS IS TO CERTIFY THAT THIS SUBDIVISION PLAT, THE DEDICATION OF STREETS AND OTHER PUBLIC WAYS AND FINANCIAL GUARANTEE OF PUBLIC IMPROVEMENTS ASSOCIATED WITH THIS SUBDIVISION, THEREON ARE HEREBY APPROVED AND ACCEPTED BY THE COMMISSIONERS OF WEBER COUNTY, UTAH.

SIGNED THIS _____ DAY OF _____, 2022.

CHAIRMAN, WEBER COUNTY COMMISSION

ATTEST

WEBER COUNTY SURVEYOR

I HEREBY CERTIFY THAT THE WEBER COUNTY SURVEYOR'S OFFICE HAS REVIEWED THIS PLAT AND ALL CONDITIONS FOR APPROVAL BY THIS OFFICE HAVE BEEN SATISFIED. THE APPROVAL OF THIS PLAT BY THE WEBER COUNTY SURVEYOR DOES NOT RELIEVE THE LICENSED LAND SURVEYOR WHO EXECUTED THIS PLAT FROM THE RESPONSIBILITIES AND/OR LIABILITIES ASSOCIATED THEREWITH.

SIGNED THIS _____ DAY OF _____, 2022.

WEBER COUNTY SURVEYOR
RECORD OF SURVEY # _____

WEBER COUNTY ATTORNEY

I HAVE EXAMINED THE FINANCIAL GUARANTEE AND OTHER DOCUMENTS ASSOCIATED WITH THIS SUBDIVISION PLAT, AND IN MY OPINION THEY CONFORM WITH THE COUNTY ORDINANCE APPLICABLE THERETO AND NOW IN FORCE AND EFFECT.

SIGNED THIS _____ DAY OF _____, 2022.

WEBER COUNTY ATTORNEY

WEBER-MORGAN HEALTH DEPARTMENT

I HEREBY CERTIFY THAT THE SOILS, PERCOLATION RATES, AND SITE CONDITIONS FOR THIS SUBDIVISION HAVE BEEN INVESTIGATED BY THIS OFFICE AND ARE APPROVED FOR ON-SITE WASTEWATER DISPOSAL SYSTEMS.

SIGNED THIS _____ DAY OF _____, 2022.

WEBER-MORGAN HEALTH DEPARTMENT

WEBER COUNTY RECORDER

ENTRY NO. _____ FEE PAID _____

FILED FOR RECORD AND

RECORDED, _____ AT _____

IN BOOK _____ OF OFFICIAL

RECORDS, PAGE _____.

RECORDED FOR:

WEBER COUNTY RECORDER

_____ DEPUTY.