

PLANTING NOTES

- EXAMINE THE SITE CONDITIONS, THE SUBGRADE AND VERIFY THE DEPTHS OF TOPSOIL AND MULCH. NOTIFY THE ARCHITECT IN WRITING OF ANY UNSATISFACTORY CONDITIONS. DO NOT BEGIN LANDSCAPE WORK UNTIL UNSATISFACTORY CONDITIONS HAVE BEEN RESOLVED.
- VERIFY LOCATIONS OF ALL UTILITIES PRIOR TO ANY DIGGING. ANY DAMAGE TO EXISTING UTILITIES CAUSED BY THIS CONTRACTOR SHALL BE REPAIRED AT NO ADDITIONAL EXPENSE TO THE OWNER.
- TOPSOIL IS TO BE IMPORTED TO THE SITE. SCREEN AND AMEND AS NECESSARY TO MEET 'ACCEPTABLE' STANDARDS FOR TOPSOIL AS DESCRIBED IN 'TOPSOIL QUALITY GUIDELINES FOR LANDSCAPING' (KOEING, ISAMAN, UTAH STATE UNIVERSITY) <http://extension.usu.edu/files/publications/publication/AG-50-02.pdf> CONTRACTOR IS RESPONSIBLE FOR PROVIDING 12" OF TOPSOIL AROUND SHRUBS AND TREES PER DETAIL.
- THE LANDSCAPE CONTRACTOR IS RESPONSIBLE FOR FINISH GRADE ELEVATIONS. ALLOW FOR A MINIMUM OF 6" THICK MULCH LAYER. COORDINATE ROUGH GRADING WITH THE GENERAL CONTRACTOR.
- ALL PLANT MATERIAL MUST MEET THE SIZES AS INDICATED ON THE PLANT SCHEDULE. PLANT MATERIAL THAT DOES NOT MEET THE QUALITY STANDARDS OF THE PROJECT WILL BE REFUSED BY THE LANDSCAPE ARCHITECT.
- TURFGRASS SOD SHALL BE CERTIFIED NUMBER 1 QUALITY/PREMIUM SOD - SEE SPECIFICATIONS

PLANT SCHEDULE

TREES	QTY	BOTANICAL / COMMON NAME	CONT	CAL	SIZE
CAR FRA	1	Carpinus betulus 'Franz Fontaine' / Franz Fontaine Hornbeam	B&B	2"Cal	
GYM DIO	3	Gymnocladus dioica 'Espresso' / Kentucky Coffeetree	B&B	2"Cal	
PIN ORE	6	Pinus nigra 'Oregon Green' / Oregon Green Pine	B&B		6-7' HT
ZEL MUS	4	Zelkova serrata 'Musashino' / Sawleaf Zelkova	B&B	2"Cal	

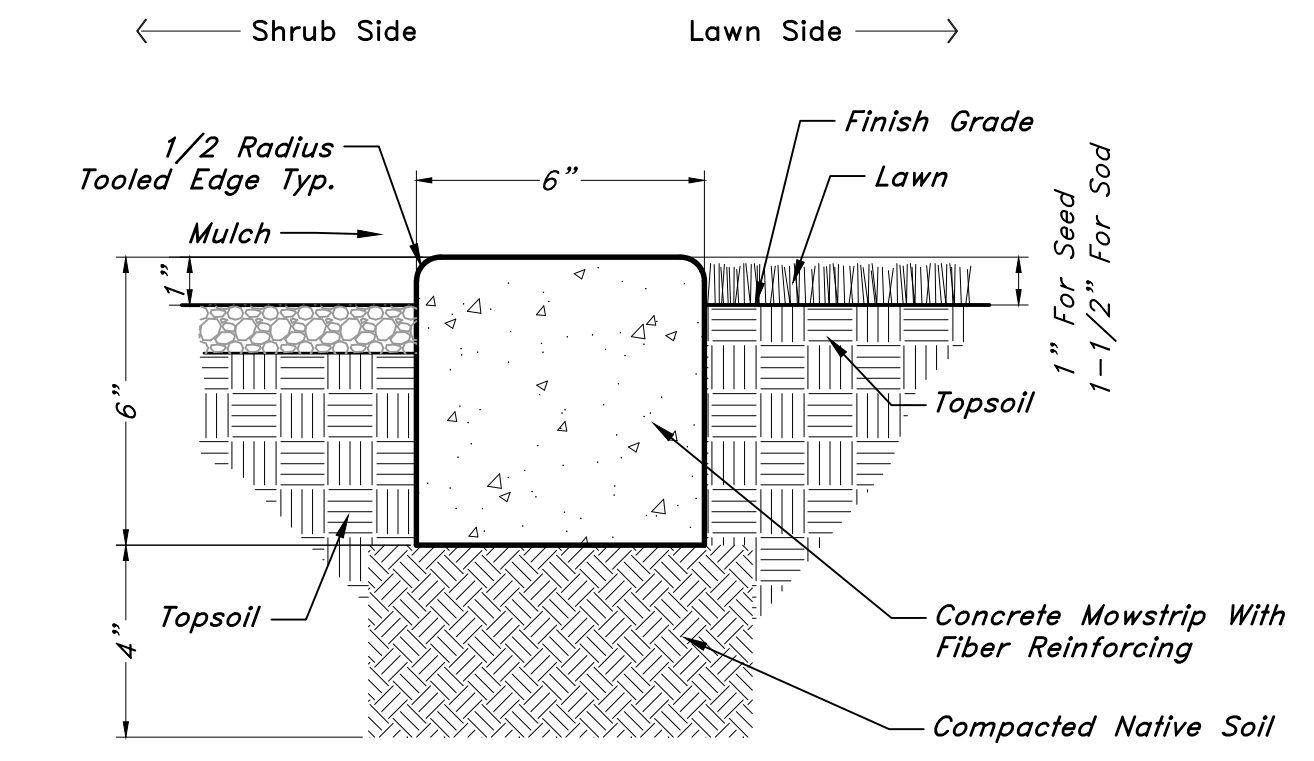
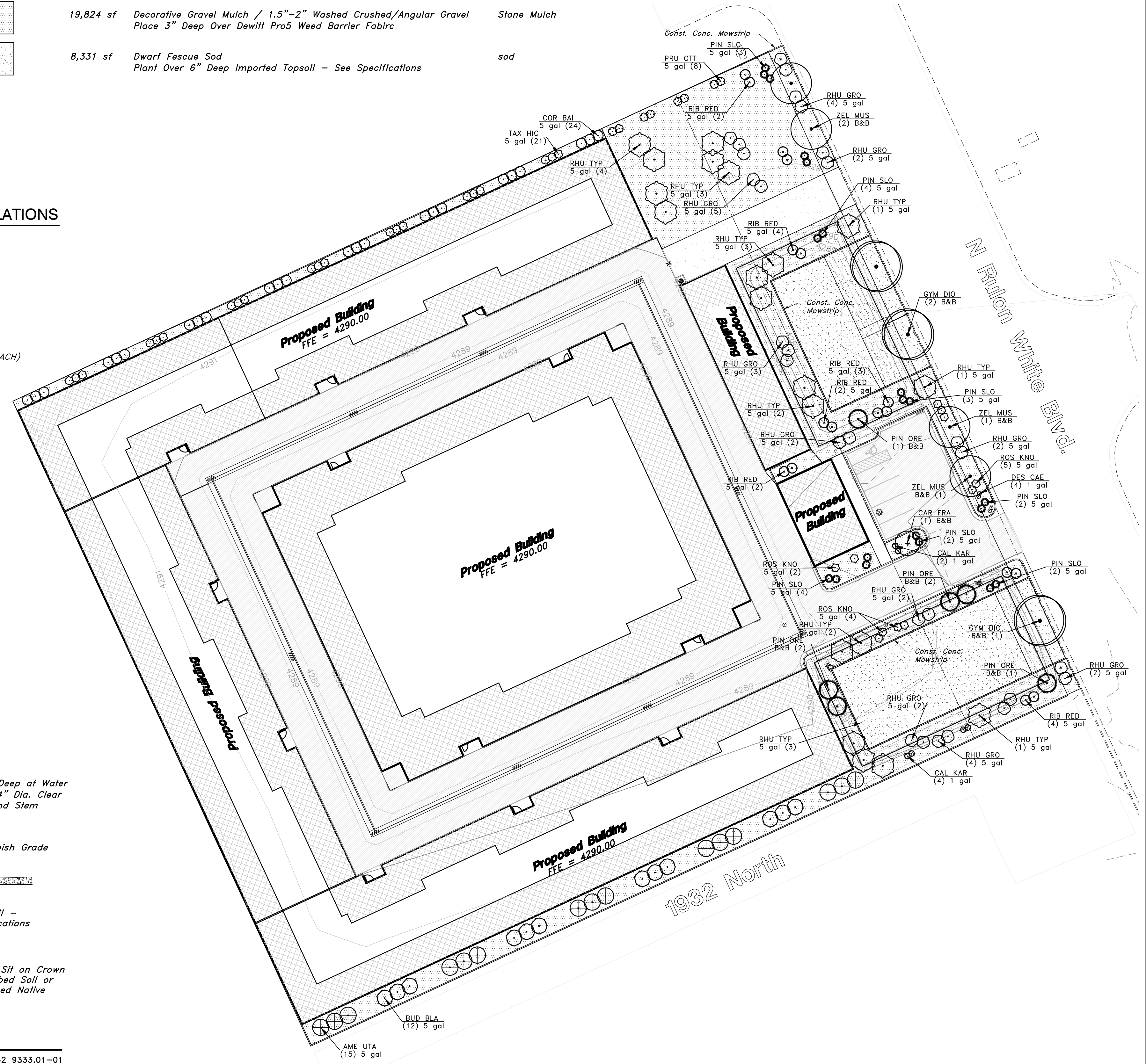
SHRUBS	QTY	BOTANICAL / COMMON NAME	SIZE
AME UTA	15	Amelanchier utahensis / Utah Serviceberry	5 gal
BUD BLA	12	Buddleja davidii 'Black Knight' / Black Knight Butterfly Bush	5 gal
COR BAI	24	Cornus sericea 'Baileyi' / Bayley's Red Twig Dogwood	5 gal
PIN SLO	20	Pinus mugo 'Slowmound' / Mugo Pine	5 gal
PRU OTT	8	Prunus laurocerasus 'Otto Luyken' / Luykens Laurel	5 gal
RHU GRO	28	Rhus aromatica 'Gro-Low' / Gro-Low Fragrant Sumac	5 gal
RHU TYP	20	Rhus typhina / Staghorn Sumac	5 gal
RIB RED	17	Ribes rubrum 'Red Lake' / Red Lake Currant	5 gal
ROS KNO	11	Rosa x 'Knockout' TM / Rose	5 gal
TAX HIC	21	Taxus x media 'Hicksii' / Hicks Anglo-Japanese Yew	5 gal

GRASSES	QTY	BOTANICAL / COMMON NAME	SIZE
CAL KAR	6	Calamagrostis x acutiflora 'Karl Foerster' / Feather Reed Grass	1 gal
DES CAE	4	Deschampsia cespitosa 'Northern Lights' / Northern Lights Hair Grass	1 gal

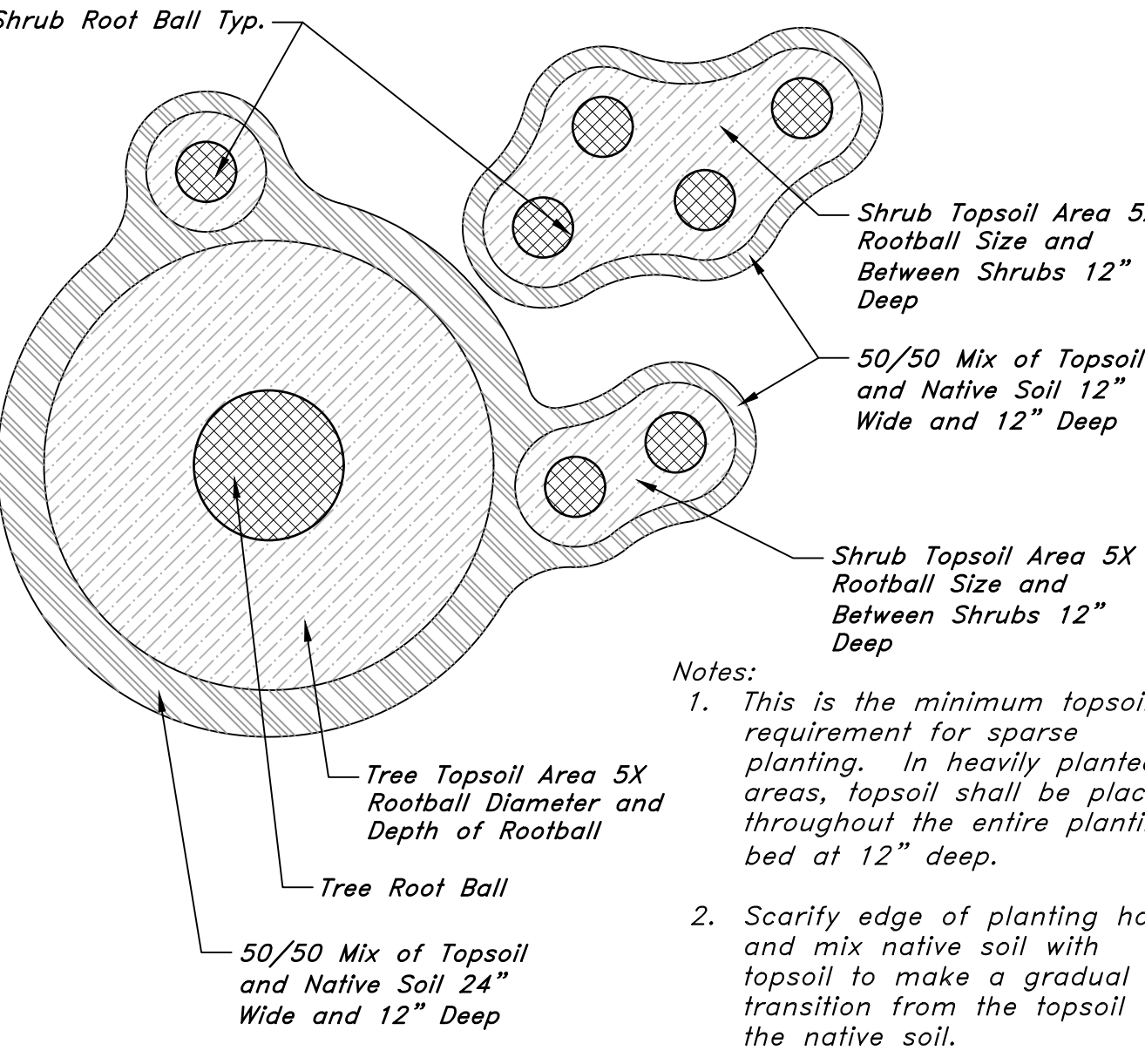
GROUND COVERS	QTY	BOTANICAL / COMMON NAME	CONT	TYPE
[Pattern]	19,824 sf	Decorative Gravel Mulch / 1.5"-2" Washed Crushed/Angular Gravel	Stone Mulch	
[Pattern]	8,331 sf	Dwarf Fescue Sod	sod	
		Plant Over 6" Deep Imported Topsoil - See Specifications		

LANDSCAPE IRRIGATION AREA CALCULATIONS

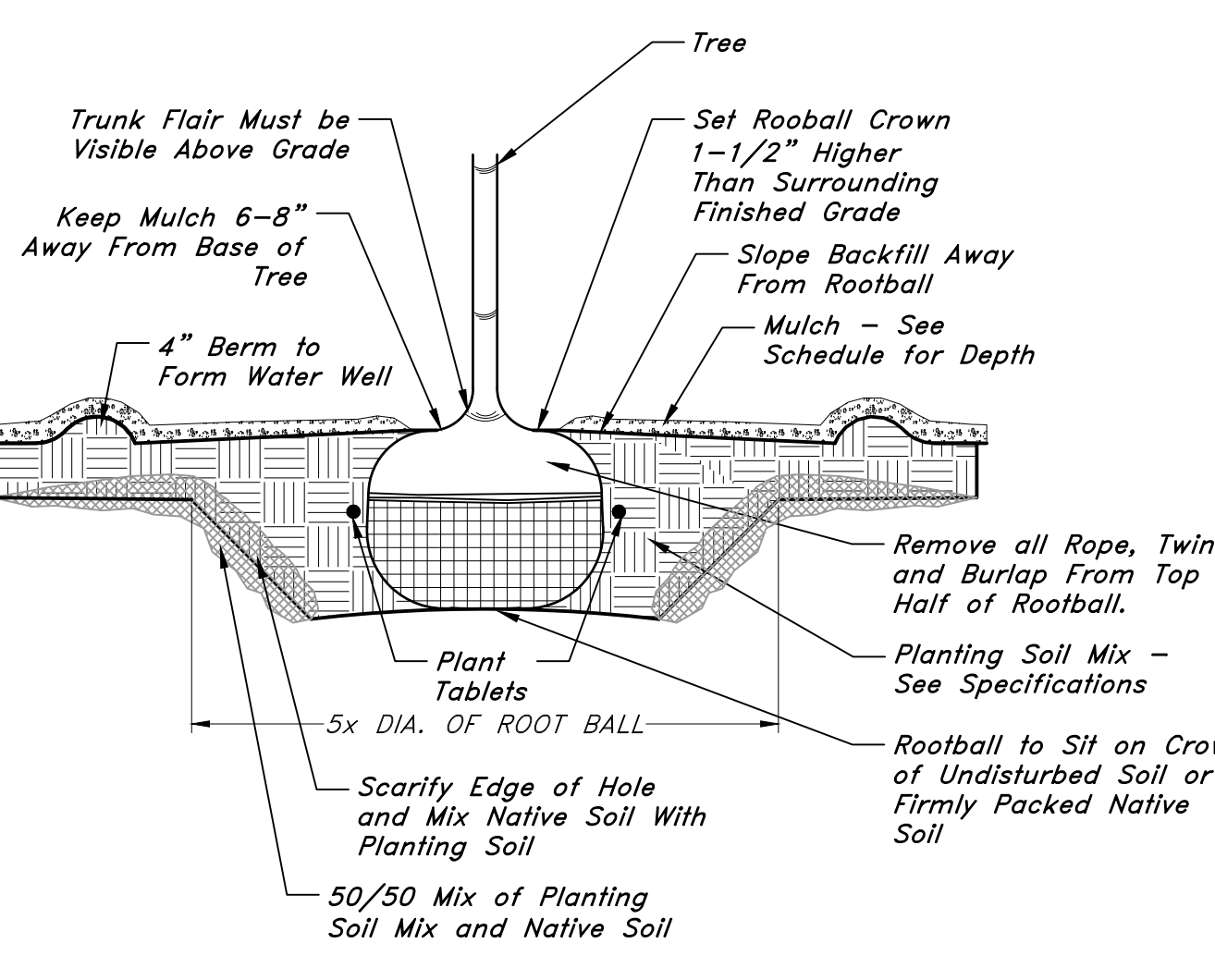
TOTAL SITE AREA: 141,922 SF (2.33 ACRES)
 TOTAL LANDSCAPE AREA: 28,155 SF (0.65 ACRES)
 LANDSCAPE % OF TOTAL AREA: 19.83%
 DRIP IRRIGATION AT EACH TREE (38 SF EACH)
 11 TREES x 38 SF = 418 SF
 DRIP IRRIGATION AT EACH 5 GAL. SHRUB (7 SF EACH)
 176 SHRUBS x 7 SF = 1,232 SF
 DRIP IRRIGATION AT EACH 1 GAL. ORNAMENTAL GRASS (3 SF EACH)
 10 GRASSES x 3 SF = 30 SF
 TURF IRRIGATION
 8,331 SF
 TOTAL IRRIGATED AREA: 9,984 SF.
 IRRIGATION AREA % OF TOTAL SITE: 7.0%



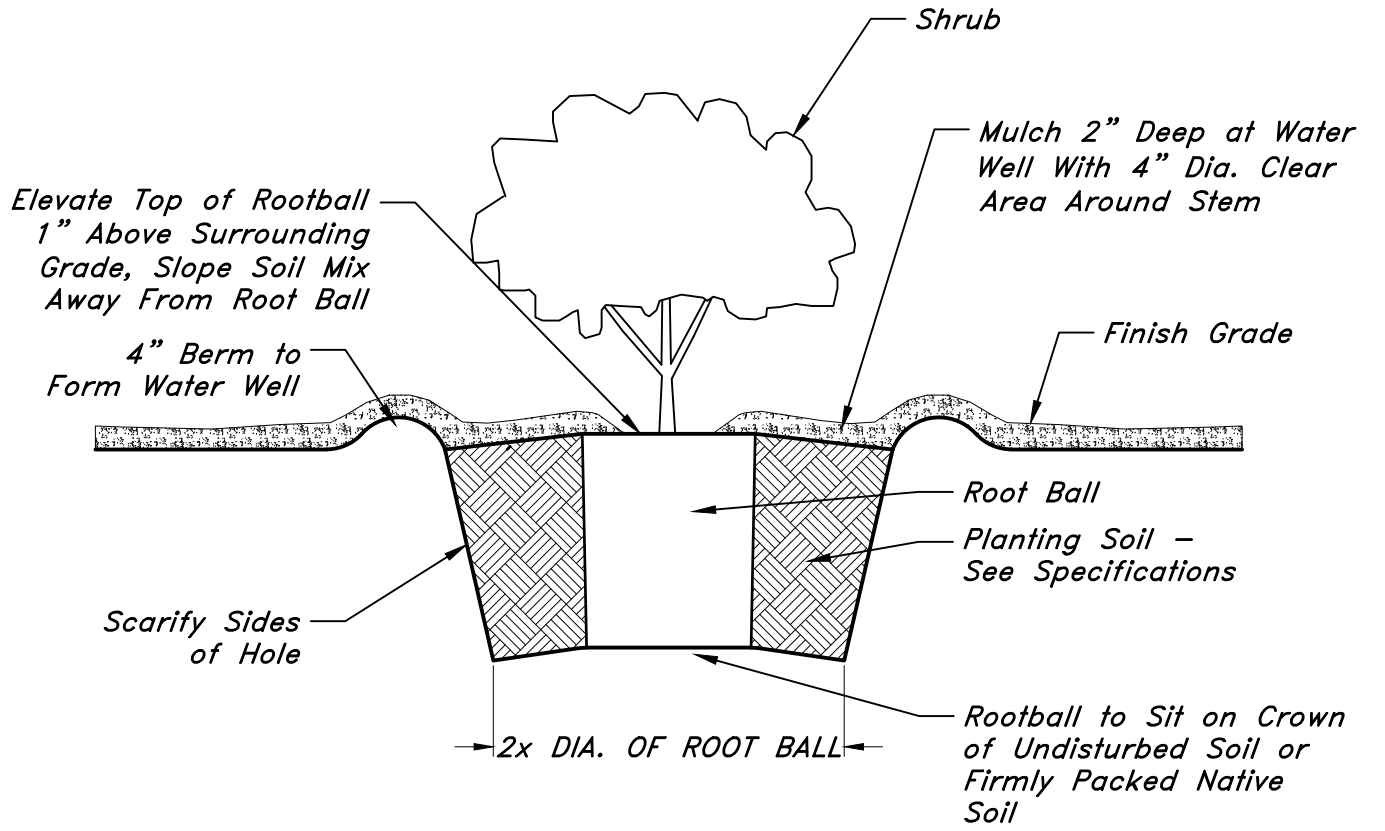
4 6" MOWSTRIP
 3" = 1'-0" 329413.19-07



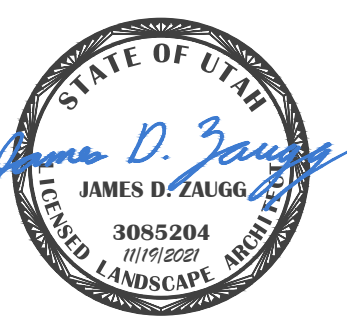
3 TOPSOIL PLACEMENT AT SHRUBS AND TREES
 NTS 32 9406-01



2 TREE PLANTING
 NTS 32 9343.01-01



1 SHRUB PLANTING
 NTS 32 9333.01-01



GREAT BASIN ENGINEERING
 5746 SOUTH 1475 EAST OGDEN, UTAH 84403
 MAIN (801)394-4515 S.L.C (801)521-0222 FAX (801)392-7544
 WWW.GREATBASINENGINEERING.COM

Landscape Plan
Weber Storage Sheds
 1957 N. Rulon White Blvd.
 Ogden City, Weber County, Utah
 A part of Section ??, T7N, R7W, SL&M, U.S. Survey