



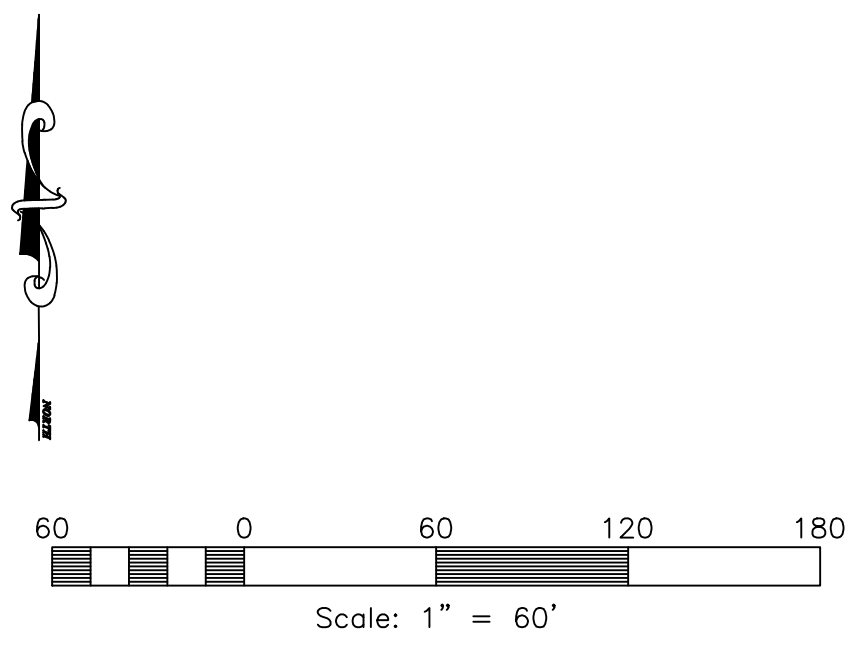
LEGEND

Symbol	Description
	IRRIGATION DITCH - To remain in place.
	OPEN SPACE COMMON AREA - To remain as agriculture; owned and maintained by the HOA.

NARRATIVE:



VICINITY MAP
SCALE: NONE



Ali Farms

Weber County, Utah

Developer:
Phil Holland
(801) 668-1565

Reeve & Associates, Inc.

 5160 S. 1500 WEST RIVERDALE, UTAH 84405
 TEL: (801) 661-3100 FAX: (801) 661-2666 WWW: REEVE-ASSOC.COM
 LAND PLANNERS • CIVIL ENGINEERS • LAND SURVEYORS
 TRAFFIC ENGINEERS • STRUCTURAL ENGINEERS • LANDSCAPE ARCHITECTS

REVISIONS	DESCRIPTION
DATE	

Ali Farms
 PART OF THE SW 1/4 OF SECTION 17, T.6N., R.2W., S.11B. & M., U.S. SURVEY
 WEBER COUNTY, UTAH
Open Space Preservation Plan

--

Project Info.

Engineer:	N. Reeve
Planner:	C. Cove
Designer:	N. Peterson
Date:	7-13-21
Name:	ALI FARMS
Number:	7605-02

Sheet	1
1	Sheets