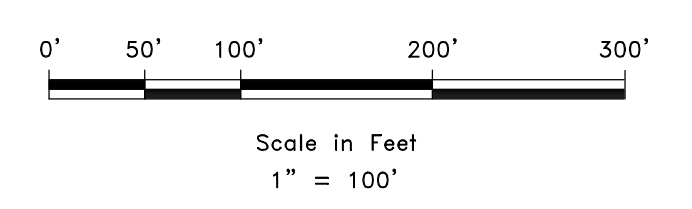
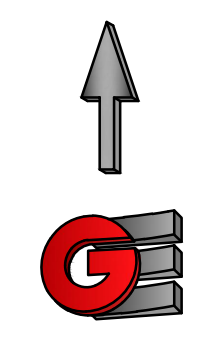


KEY NOTES:

- ① PROPOSED ASPHALT PAVING
- ② FEMA FLOOD PLANE
- ③ DRAINAGE DITCH
- ④ SOIL TEST PITS
- ⑤ WATER LINE
- ⑥ WATER LATERAL
- ⑦ WATER METER
- ⑧ EXISTING WATER LINE
- ⑨ EXISTING FIRE HYDRANT
- ⑩ EXISTING STORM DRAIN
- ⑪ EXISTING SD MANHOLE
- ⑫ CONNECT TO EXISTING
- ⑬ BLOWOFF & STUB

LEGEND

- SUBDIVISION BOUNDARY
- LOT LINE
- ADJACENT PARCEL
- SECTION LINE
- EASEMENT
- SETBACK
- EXISTING WATER LINE
- EXISTING IRRIGATION LINE
- EXISTING STORM DRAIN
- EXISTING SANITARY SEWER
- EXISTING OVERHEAD POWER
- EXISTING GAS LINE
- PROPOSED WATER LINE
- EXISTING WATER METER
- EXISTING WATER MANHOLE
- EXISTING FIRE HYDRANT
- EXISTING WATER VALVE
- EXISTING STORM MANHOLE
- EXISTING SEWER MANHOLE
- EXISTING CATCH BASIN
- EXISTING STORM MANHOLE
- EXISTING SEWER MANHOLE
- PROPOSED WATER METER
- 100 YEAR BFE, HIGH WATER MARK
- PROPOSED ASPHALT
- EXISTING ASPHALT
- DRAINAGE DITCH



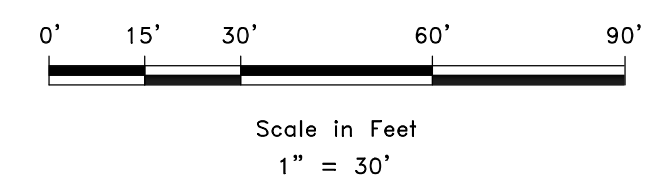
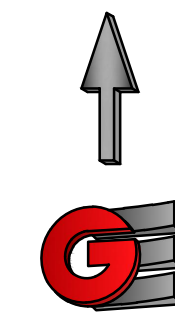
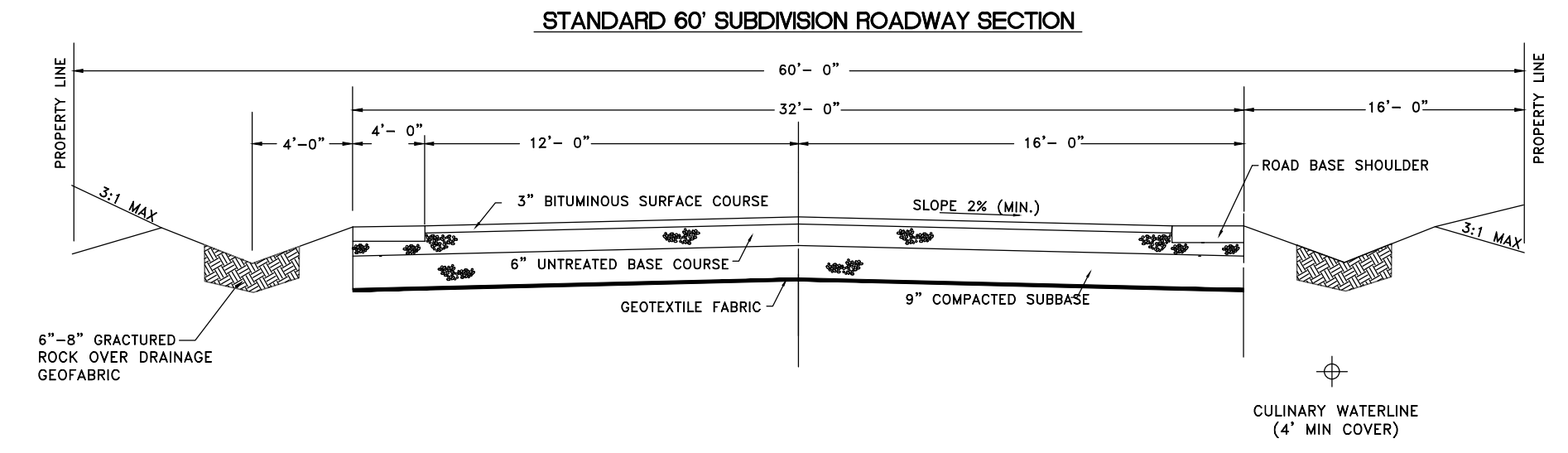
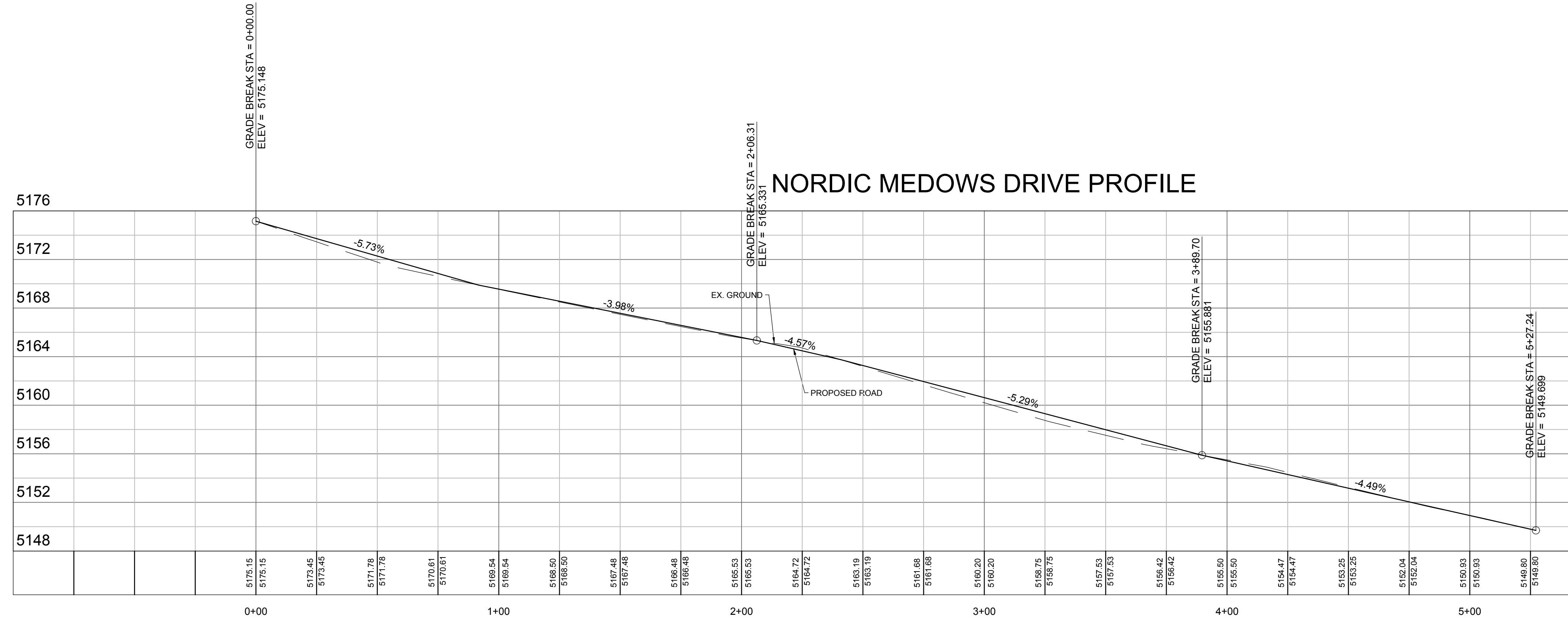
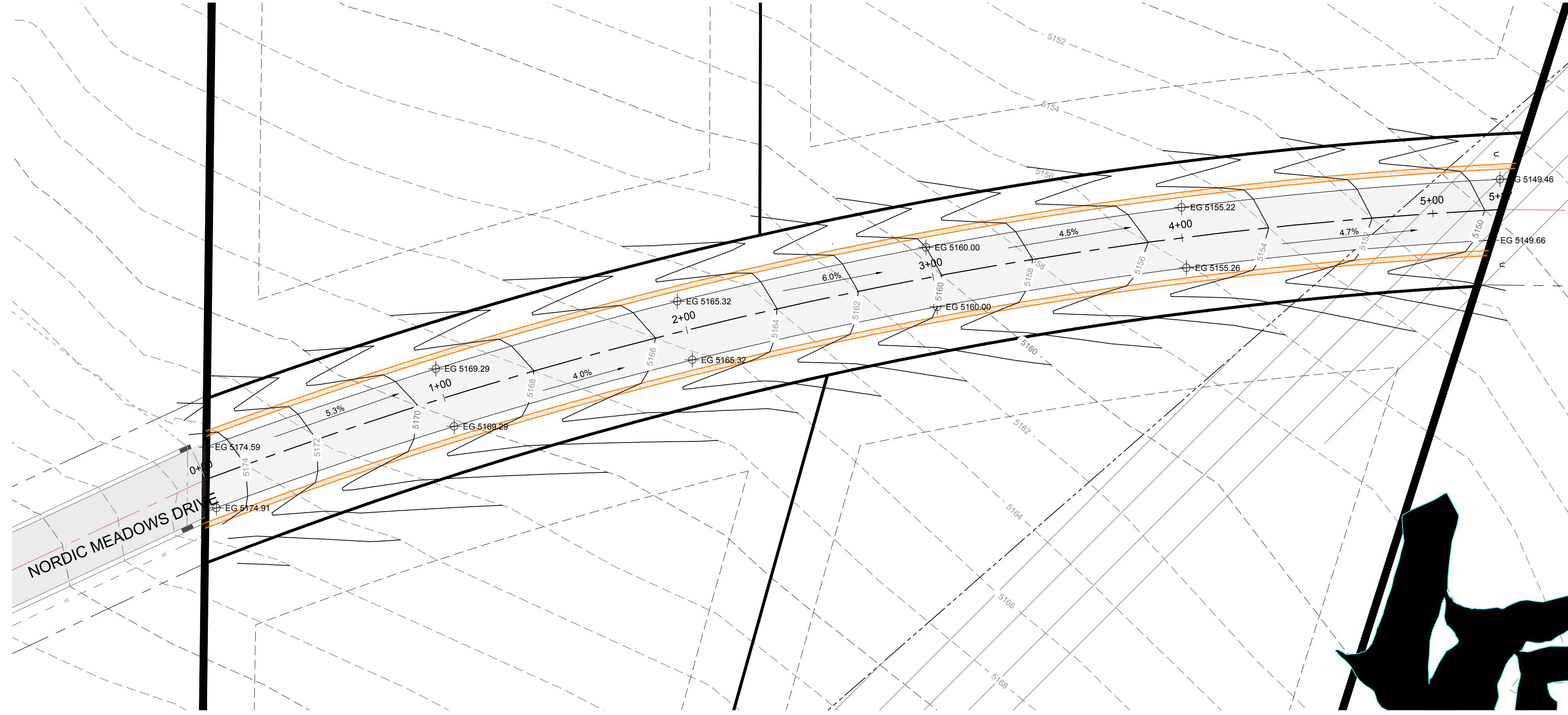
SCALE: 1" = 100'	
DATE: 7-30-2021	DESIGN: LZ
DRAWN: LZ	CHECKED: RW
DWG: R\1343 - DAN MABEL DESIGN\DWG\ DAN MABEL E-18.DWG	

REVISIONS	DESCRIPTION
DATE	

SITE UTILITY GRADING PLAN  
 ASGARD HEIGHTS SUBDIVISION  
 3685 E 3300 N  
 LIBERTY, WEBER COUNTY, UTAH

**GARDNER ENGINEERING**  
 CIVIL-LAND PLANNING  
 MUNICIPAL-LAND SURVEYING  
 5150 SOUTH 375 EAST OGDEN, UT  
 OFFICE: 801.476.0202 FAX: 801.476.0066

**CE1-01**



**DEVELOPER:**  
 DEVELOPER COMPANY  
 DEVELOPER  
 DEVELOPER ADDRESS  
 DEVELOPER CITY  
 DEVELOPER TELEPHONE

SCALE	1" = 30'
DATE	7-30-2021
DESIGN	LZ
DRAWN	LZ
CHECKED	KW
DWG: R\1343 - DAN MABEL DESIGN\DWG\18.DWG	

REVISIONS	DESCRIPTION
DATE	

**PLAN AND PROFILE**  
**ASGARD HEIGHTS SUBDIVISION**  
 3685 E 3300 N  
 LIBERTY, WEBER COUNTY, UTAH

**GARDNER ENGINEERING**  
 CIVIL - LAND PLANNING  
 MUNICIPAL - LAND SURVEYING  
 5150 SOUTH 375 EAST OGDEN, UT  
 OFFICE: 801-476-0202 FAX: 801-476-0066