

**2021 Xterra National Championship
September 25, 2021**

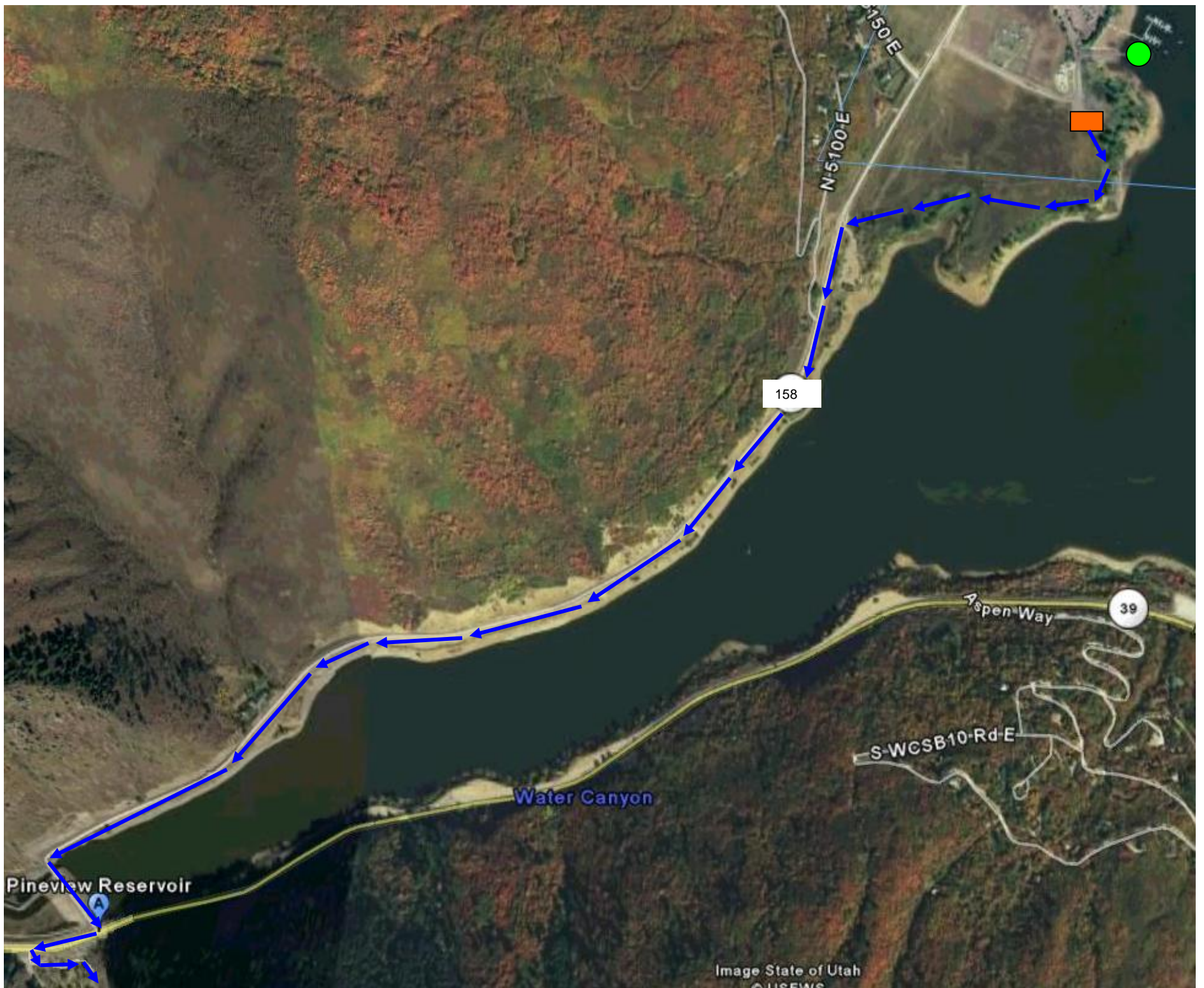
UDOT Working Draft Plan Traffic Control / Race Operations
Pineview Reservoir Area

Proposed Plan: The safe facilitation of Xterra Athletes (bike racers) from Swim Transition at Port Ramp Marina on southeast side of Pineview reservoir to Wheeler Canyon Trail along N UT 158, crossing Pineview dam and Ogden Canyon Road.

- The proposed plan calls for Traffic Control at Hwy 39, Pineview spillway 158 crossing to allow racers safe and unimpeded crossing of 158 to Wheeler Canyon.
- Athletes will travel from the swim transition along the shoulder of the north bound lanes of Hwy 158, designated by course signage, traffic cones and course marshals, heading south, to the spillway crossing, Hwy 39 crossing and Wheeler Canyon Trails.
- Vehicular traffic will be routed to north and southbound 158.
- Temporary Electronic Road Signage and detour signs establishing the Traffic Control, Detour route and times - **“from 7:30 am to 11:00 am Saturday Sept 25, 2021”** – placed prior to race day.
- Race course clearly defined using traffic cones, course tape, markings and signs.
- Course Marshals Present to over see race course.
- 3 Weber County Sherrif’s at Pineview Spillway crossing for traffic control
- All race course markings, signs and cones removed immediately after last racer leaves area.

General Schedule:

Sept 23, 2021 -	Placement of Traffic Warning and Detour signs.
Sept 2 , 2021:	
3:30 m	- coning and race course marking
8:30 am	- meet Police and confirm Race / Traffic plan and times
9:00 am	- Xterra Race start – Swim
9:15 am	- begin Traffic Control Hwy 39 at Spillway crossing
9:20 am	- First biker expected to leave transition
10:30 am	- Last biker expected to leave transition - estimate
10:45 am	- End Traffic Control – estimate
11:00 am	- dismantle race course markings



158

39

Pineview Reservoir

Water Canyon

S-WCSB10-Rd-E

Aspen Way

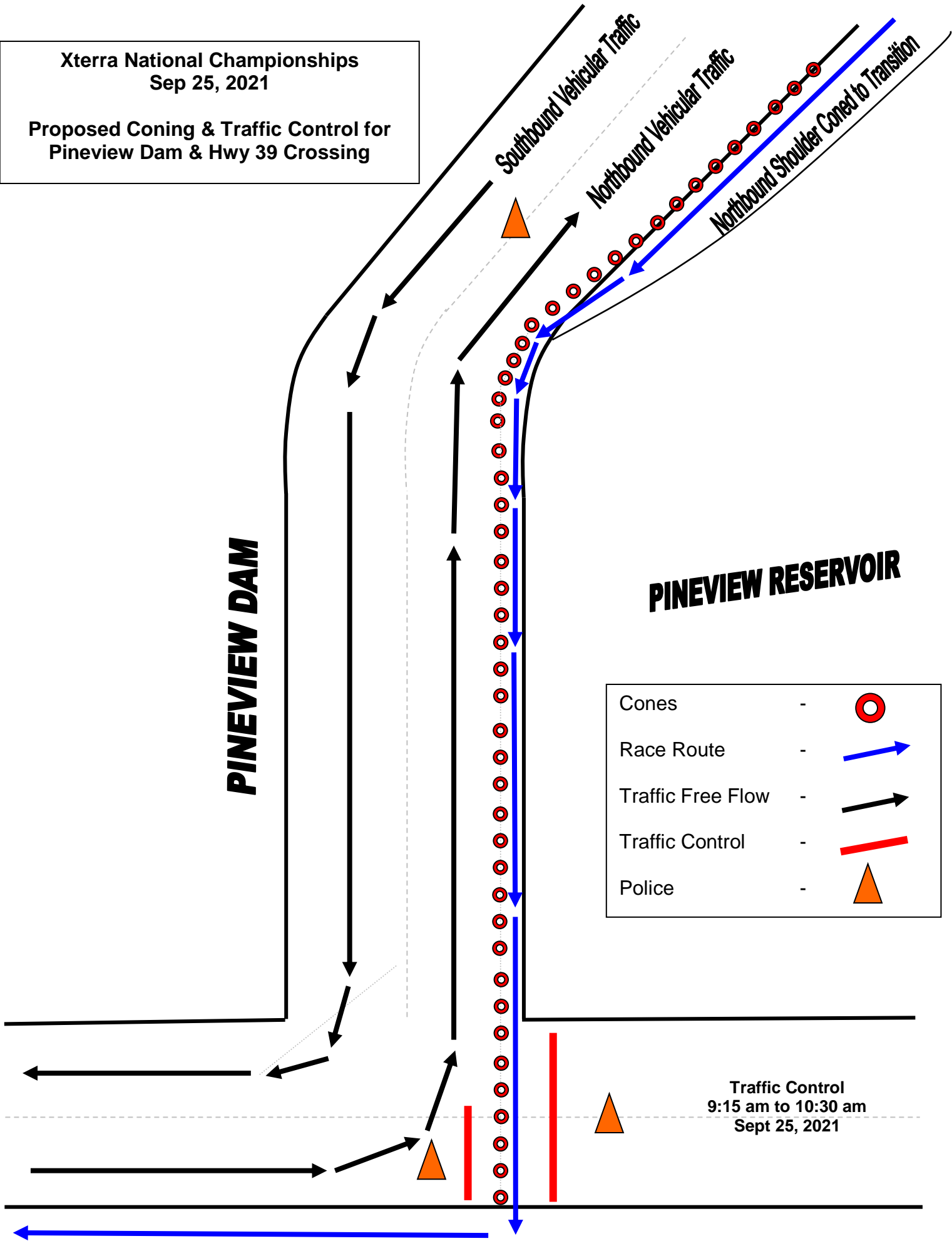
N-5100-E

N-5100-E

Image State of Utah
©USEWS

Xterra National Championships
Sep 25, 2021

Proposed Coning & Traffic Control for
Pineview Dam & Hwy 39 Crossing



PINEVIEW RESERVOIR

Cones	-	
Race Route	-	
Traffic Free Flow	-	
Traffic Control	-	
Police	-	

Traffic Control
9:15 am to 10:30 am
Sept 25, 2021

**Xterra National
Championships Sept 25, 2021**
**Pineview Spillway Crossing &
Traffic Control Plan**







- Race Route - 
- Traffic Control - 
- Police - 
- Traffic Free Flow - 



Image © 2007 DigitalGlobe

© 2007 Google™

Pointer 41 15°15'99" N 111°50'30.79" W elev 4891 ft

Streaming ||||| 100%

Eye alt 5611 ft

**Xterra National Championships
Sept 25, 2021**

**Traffic Control Warning & Detour
Sign Placement**

