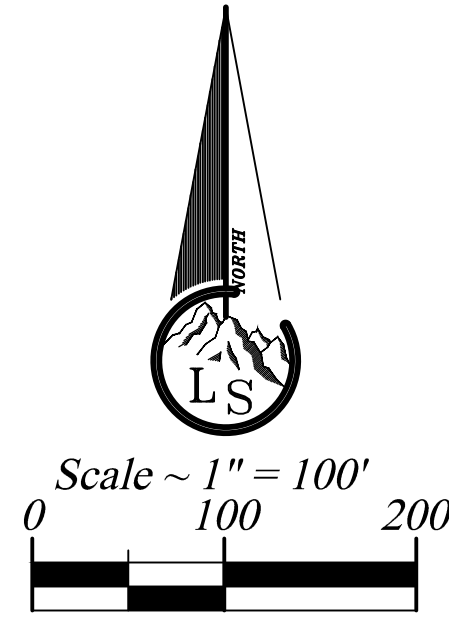


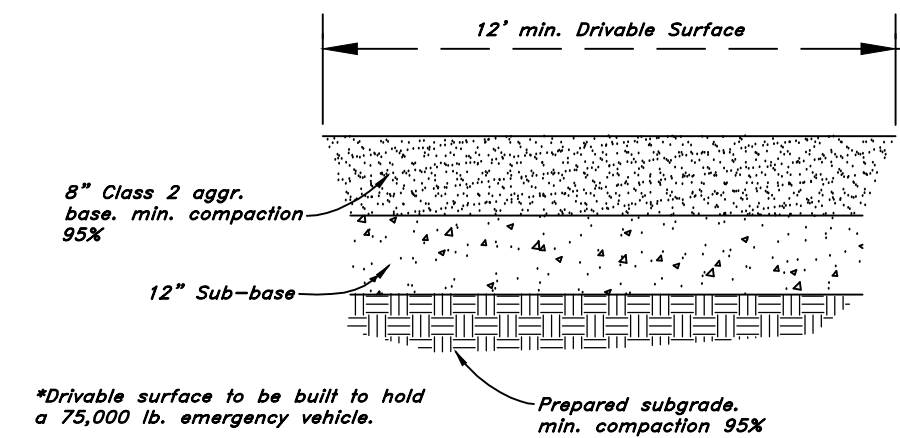
# CIRCLE N SUBDIVISION 1st AMENDMENT

PART OF THE NW 1/4 OF SECTION 29 TOWNSHIP 7 NORTH, RANGE 1 EAST, SALT LAKE BASE & MERIDIAN  
UNINCORPORATED WEBER COUNTY, UTAH - OCTOBER 2020




- Legend**
- - - - - EXISTING FENCE
  - - - - - EASEMENTS
  - - - - - STREET CENTERLINE
  - ◆ FND SECTION CORNER
  - FND REBAR AND CAP
  - SET #5x24" REBAR AND CAP STAMPED LANDMARK
  - ▨ ROAD/STREET DEDICATION

Note:  
Proposed Home locations are approximate  
and are not the actual footprint of the Home.



Gravel Driveway Detail



## Site Improvement Drawing

<b>Landmark Surveying, Inc.</b> A Complete Land Surveying Service www.LandmarkSurveyUtah.com		4646 South 3500 West - #A-3 West Haven, UT 84401 801-731-4075	
<b>DEVELOPER:</b> Earl Demorest Address: 3302 E. 3350 N. Fruit Heights, UT 84037		1	
NW 1/4 of Section 29, Township 7 North, Range 1 East, Salt Lake Base and Meridian.		Subdivision	
Revisions	DRAWN BY: TK		
	CHECKED BY: TK		
	DATE:		
	FILE: 3785v1		