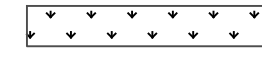






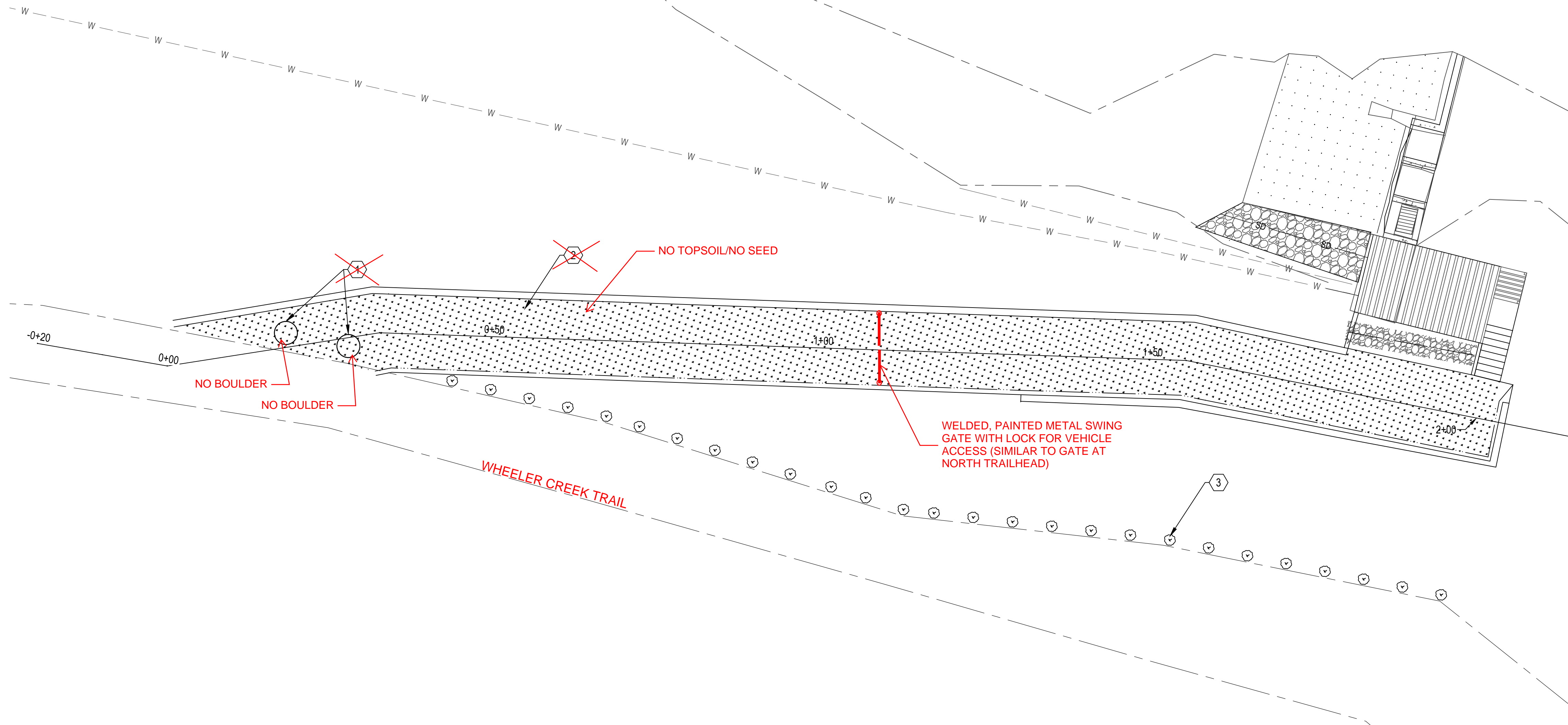
LEGEND

-  GRASS
-  1 GALLON NATIVE SHRUB

LANDSCAPE KEYNOTES

-  42" DIAMETER BOULDERS
-  2" OF TOPSOIL SEEDED WITH NATIVE SPECIES OF GRASS
-  1 GALLON NATIVE SHRUBS SPACED AT 6' O.C.

APPROVED
FOR CONSTRUCTION



File Path: P:\16111C Ogden City-Wheeler Creek Diversion\Drawings\Sheets\LS101.dwg Jun 04, 2020 - 12:59pm

NO.	DESCRIPTION	DATE

IF THE ABOVE SCALE BAR DOES NOT MEASURE 1-INCH IN LENGTH, DO NOT USE THIS DRAWING FOR SCALING PURPOSES. DIMENSIONS AND MEASUREMENTS SPECIFIED IN THE DRAWING TAKE PRECEDENCE TO SCALED MEASUREMENTS.

THE INFORMATION CONTAINED IN THIS DRAWING IS THE PROPERTY OF CRS ENGINEERS AND IS NOT TO BE REPRODUCED, MODIFIED OR USED FOR ANY OTHER PROJECT OR EXTENSION OF THIS PROJECT EXCEPT BY AGREEMENT WITH CRS ENGINEERS.

PRINCIPAL
D. ANDERSON, PE

PROJECT MANAGER
M. CHANDLER, PE

CHECKED BY
C. ALLEN, PE

DRAWN BY
D. ZOLLINGER

DRAWING SCALE
AS SHOWN

ISSUE DATE
JUNE 4, 2020



CRS ENGINEERS

Answers to Infrastructure®

4246 S Riverboat Rd, Ste 200 | Salt Lake City, UT 84123 | P: 801.359.5565 | www.crsengineers.com

OGDEN CITY
WHEELER CREEK DIVERSION
LANDSCAPING

SR39 & PINEVIEW RESERVOIR

OGDEN CANYON

STAMP

PROJECT NUMBER 16111C	
SHEET 12	OF 22
SHEET NUMBER LS101	