

DATE: _____ TIME: _____
 SERVER: _____ SERVICE: _____
 PATH: _____

DEDICATION PLAT FOR SUMMIT PASS AND SPRING PARK

LOCATED IN SECTION 1 OF TOWNSHIP 7 NORTH, RANGE 1 EAST AND SECTIONS 6, 5, & 8 OF TOWNSHIP 7 NORTH, RANGE 2 EAST, SALT LAKE BASE AND MERIDIAN, WEBER COUNTY, UTAH

SUMMIT MOUNTAIN HOLDING GROUP, LLC.
 S/N 23-012-0029










SUMMIT MOUNTAIN HOLDING GROUP, LLC.
 S/N 23-012-0052

SUMMIT MOUNTAIN HOLDING GROUP, LLC.
 S/N 23-012-0032

SOUTH QUARTER CORNER SECTION 5, TOWNSHIP 7 NORTH, RANGE 2 EAST SALT LAKE BASE AND MERIDIAN FOUND 1944 GLO BRASS CAP

SOUTH QUARTER CORNER SECTION 6 TOWNSHIP 7 NORTH, RANGE 2 EAST SALT LAKE BASE AND MERIDIAN (CALCULATED)

LEGEND

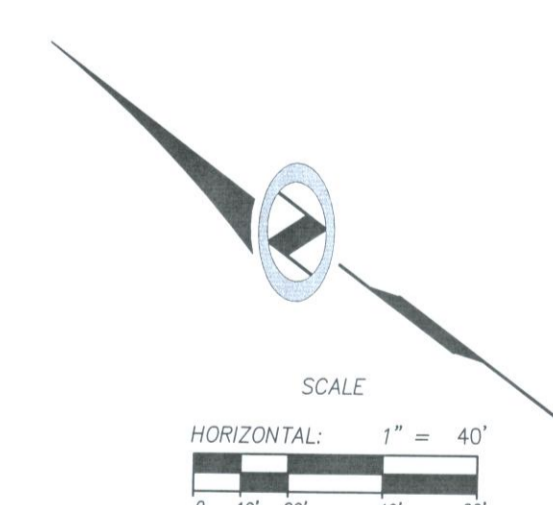
-  SECTION CORNER CALCULATED
-  SECTION CORNER FOUND
-  ROAD CENTER LINE MONUMENT
-  COUNTY LINE
-  SECTION LINE
-  QUATER SECTION LINE
-  RIGHT OF WAY
-  ROAD CENTER LINE
-  OWNERSHIP LINE

STREET MONUMENT TABLE

#	NORTHING	EASTING
33	3656912.57	1571015.49
34	3656699.35	1571956.44
35	3656512.02	1572299.45
36	3656287.42	1572693.35

CURVE TABLE

CURVE #	LENGTH	RADIUS	DELTA	CHORD BEARING	CHORD LENGTH
C126	164.65	367.00	25°42'21"	S 29°31'31" E	163.28'
C127	179.46	400.00	25°42'21"	S 29°31'31" E	177.96'
C128	194.27	433.00	25°42'21"	S 29°31'31" E	192.64'
C129	154.36	367.00	24°05'53"	S 54°25'37" E	153.22'
C130	168.24	400.00	24°05'53"	S 54°25'37" E	167.00'
C131	182.11	433.00	24°05'53"	S 54°25'37" E	180.78'
C132	135.97	433.00	17°59'29"	S N 57°28'49" W F	135.41'
C133	125.60	400.00	17°59'29"	S N 57°28'49" W F	125.09'
C134	115.24	367.00	17°59'29"	S N 57°28'49" W F	114.77'
C135	225.81	367.00	35°15'14"	S 66°06'41" E	222.27'
C136	246.12	400.00	35°15'14"	S 66°06'41" E	242.25'
C137	266.42	433.00	35°15'14"	S 66°06'41" E	262.24'



DEDICATION PLAT FOR SUMMIT PASS AND SPRING PARK

LOCATED IN SECTION 1 TOWNSHIP 7 NORTH, RANGE 1 EAST AND SECTIONS 6, 5 AND 8 OF TOWNSHIP 7 NORTH, RANGE 2 EAST, SALT LAKE BASE AND MERIDIAN, WEBER COUNTY, UTAH

Sheet 13 of 15

NV5

NOLTE VERTICAL FIVE

5217 SOUTH STATE STREET, SUITE 300 MURRAY, UT 84107
 801.743.1300 TEL. 801.743.0300 FAX WWW.NOLTE.COM

RECORDED

STATE OF UTAH, COUNTY OF WEBER, RECORDED AND FILED AT THE REQUEST OF: _____
 ENTRY NO: _____
 DATE: _____ TIME: _____
 BOOK: _____ PAGE: _____
 FEE \$ _____
 WEBER COUNTY RECORDER