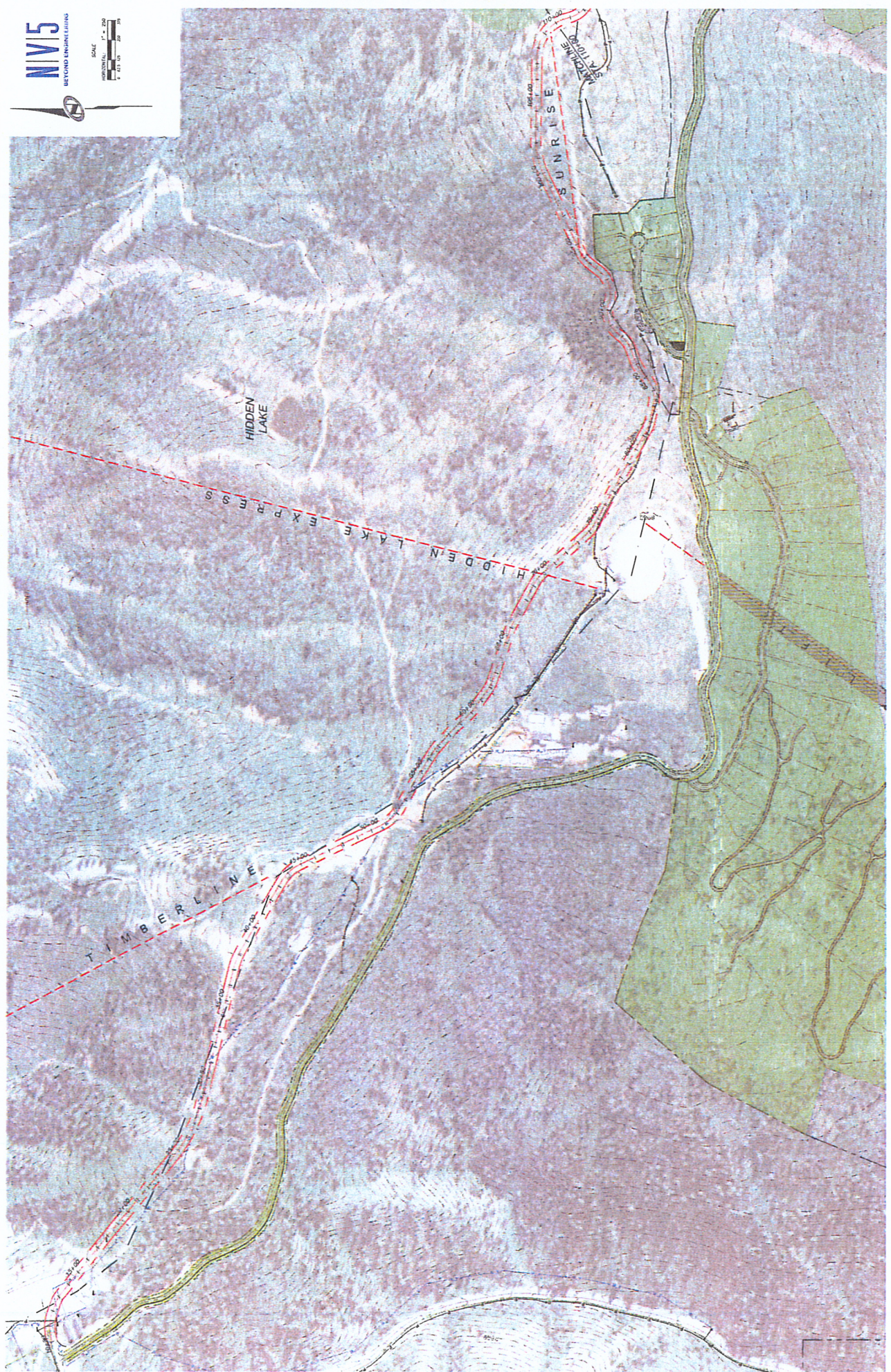

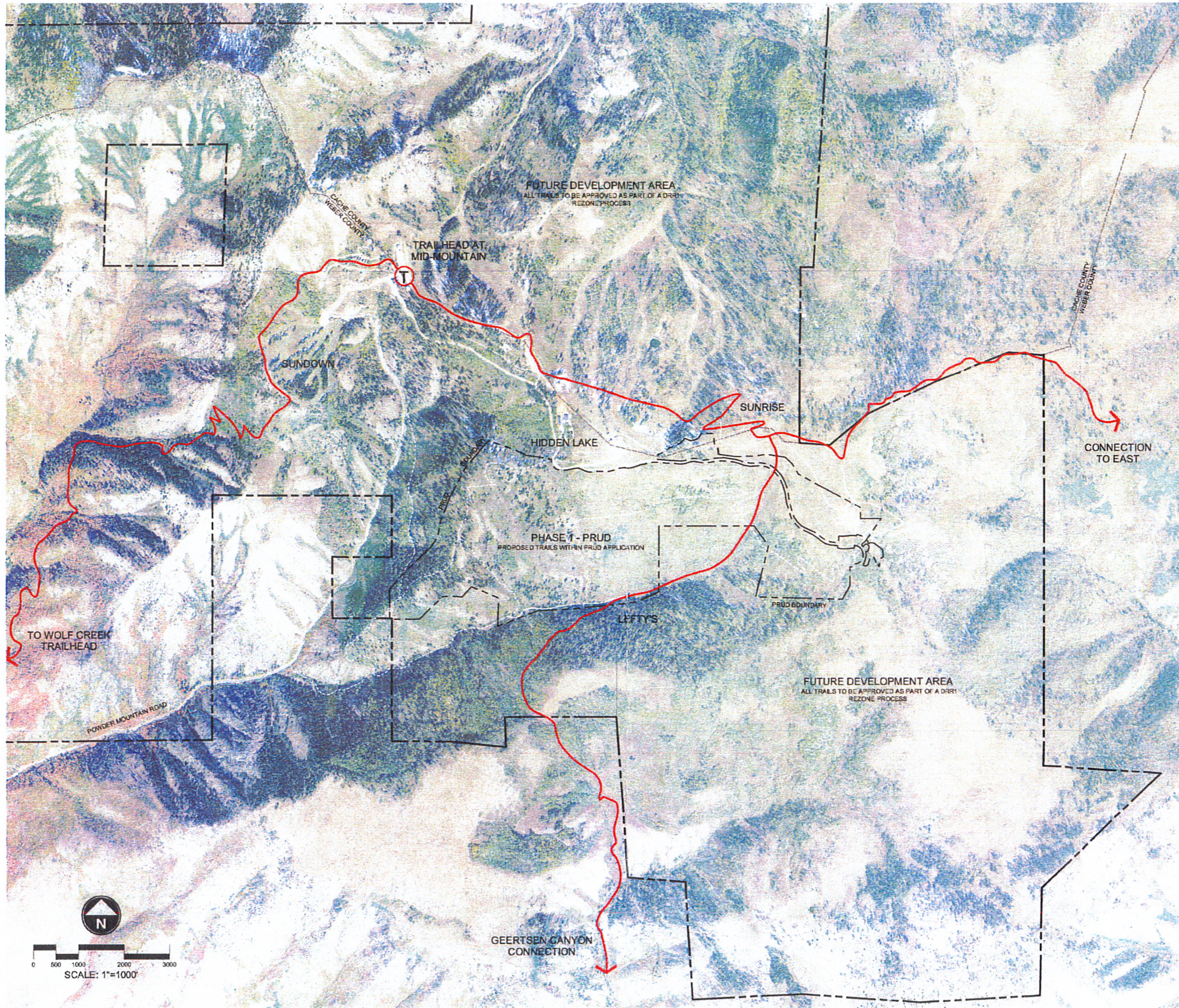


Exhibit G

NV15
BEYOND UNRAVELED

SCALE
HORIZONTAL 1" = 250'
VERTICAL 1" = 100'





SUMMIT EDEN
 PHASE 1 PRUD SUBMITTAL
 POWDER MOUNTAIN, WEBER COUNTY, UTAH



JAIL:	MAHCH4_2013
PROJECT:	000.0000.00
DRAWN BY:	EL
REVIEW BY:	EL
VERSION:	PRJD
REVISIONS:	

SHEET TITLE: TRAIL CONNECTIVITY PLAN
 SHEET NUMBER:

E1.0

1.2 Powder Mountain Trail System

Summit desires to develop an extensive network of new trails, and enhance some of the existing trails and access roads, as part of the proposed expansion of the Powder Mountain resort. These trails would primarily consist of non-motorized, multi-use natural surface trails that would be used for hiking, running, mountain biking, cross country skiing, snowshoeing and equestrian recreation activities.

The objective will be to connect with the county master trail system as outlined on the attached plan. The trails through Powder Mountain would be for general use and would be operated in accordance with the rules and regulations of the Powder Mountain community as outlined. The trails are privately owned and maintained, and the use will follow simple guidelines for registration, timing and etiquette.