

# BABILIS SUBDIVISION


PART OF THE SOUTHWEST QUARTER OF SECTION 24, TOWNSHIP 5 NORTH, RANGE 1 WEST, SALT LAKE BASE AND MERIDIAN, U.S. SURVEY  
WEBER COUNTY, UTAH  
JULY, 2019

### SURVEYOR'S CERTIFICATE

I, **TREVOR J. HATCH**, DO HEREBY CERTIFY THAT I AM A PROFESSIONAL LAND SURVEYOR IN THE STATE OF UTAH IN ACCORDANCE WITH TITLE 58, CHAPTER 22, PROFESSIONAL ENGINEERS AND LAND SURVEYORS ACT; AND THAT I HAVE COMPLETED A SURVEY OF THE PROPERTY DESCRIBED ON THIS PLAT IN ACCORDANCE WITH SECTION 17-23-17 AND HAVE VERIFIED ALL MEASUREMENTS, AND HAVE PLACED MONUMENTS AS REPRESENTED ON THIS PLAT, AND THAT THIS PLAT OF **BABILIS SUBDIVISION** IN **WEBER COUNTY, UTAH**, HAS BEEN DRAWN CORRECTLY TO THE DESIGNATED SCALE AND IS A TRUE AND CORRECT REPRESENTATION OF THE HEREIN DESCRIBED LANDS INCLUDED IN SAID SUBDIVISION, BASED UPON DATA COMPILED FROM RECORDS IN THE **WEBER COUNTY** RECORDER'S OFFICE AND FROM SAID SURVEY MADE BY ME ON THE GROUND, I FURTHER CERTIFY THAT THE REQUIREMENTS OF ALL APPLICABLE STATUTES AND ORDINANCES OF **WEBER COUNTY**, CONCERNING ZONING REQUIREMENTS REGARDING LOT MEASUREMENTS HAVE BEEN COMPLIED WITH.

SIGNED THIS 16<sup>th</sup> DAY OF September, 2019.

9031945  
UTAH LICENSE NUMBER



### OWNERS DEDICATION AND CERTIFICATION

WE THE UNDERSIGNED OWNERS OF THE HEREIN DESCRIBED TRACT OF LAND, DO HEREBY SET APART AND SUBDIVIDE THE SAME INTO A ONE LOT SUBDIVISION AS SHOWN ON THE PLAT AND NAME SAID TRACT **BABILIS SUBDIVISION**, AND DO HEREBY GRANT AND DEDICATE A PERPETUAL RIGHT AND EASEMENT OVER, UPON AND UNDER THE LANDS DESIGNATED HEREON AS PUBLIC UTILITY, THE SAME TO BE USED FOR THE INSTALLATION MAINTENANCE AND OPERATION OF PUBLIC UTILITY SERVICE LINE AS MAY BE AUTHORIZED BY THE GOVERNING AUTHORITY, WITH NO BUILDINGS OR STRUCTURES BEING ERRECTED WITHIN SUCH EASEMENTS.

SIGNED THIS 18 DAY OF September, 2019.

*Nicholas J. Babilis*  
Nicholas J. Babilis

### ACKNOWLEDGMENT

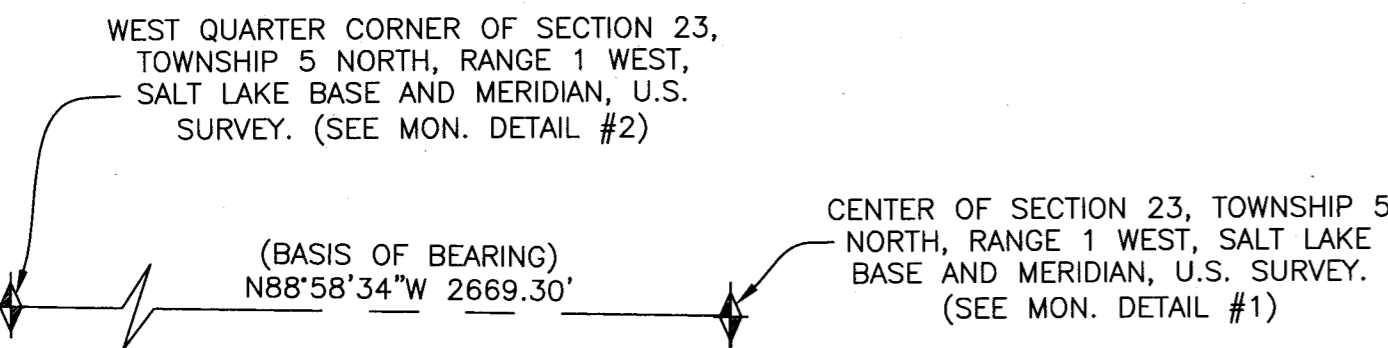
STATE OF UTAH ) ss.  
COUNTY OF Webster )  
ON THE 18 DAY OF September, 2019, PERSONALLY APPEARED BEFORE ME, THE UNDERSIGNED NOTARY PUBLIC, Nicholas J. Babilis (and) SIGNER(S) OF THE ABOVE OWNER'S DEDICATION AND CERTIFICATION, WHO BEING BY ME DULY SWORN, DID ACKNOWLEDGE TO ME Estanislao SIGNED IT FREELY, VOLUNTARILY, AND FOR THE PURPOSES THEREIN MENTIONED.  
10-26-2020 COMMISSION EXPIRES  
No. 692103 NOTARY PUBLIC

### ACKNOWLEDGMENT

STATE OF UTAH ) ss.  
COUNTY OF )  
ON THE \_\_\_\_\_ DAY OF \_\_\_\_\_, 20\_\_\_\_, PERSONALLY APPEARED BEFORE ME, THE UNDERSIGNED NOTARY PUBLIC, (AND) \_\_\_\_\_ BEING BY ME DULY SWORN, ACKNOWLEDGED TO ME THEY ARE \_\_\_\_\_ AND \_\_\_\_\_ OF SAID CORPORATION AND THAT THEY SIGNED THE ABOVE OWNER'S DEDICATION AND CERTIFICATION FREELY, VOLUNTARILY, AND IN BEHALF OF SAID CORPORATION FOR THE PURPOSES THEREIN MENTIONED.  
COMMISSION EXPIRES \_\_\_\_\_ NOTARY PUBLIC

### Project Info.

Surveyor: T. HATCH  
Designer: N. ANDERSON  
Begin Date: 06-29-17  
Name: BABILIS SUBDIVISION  
Number: 5488-02  
Revision: 7-2-19 cc  
Scale: 1"=30'  
Checked:



### NOTES

1. THE BABILIS SUBDIVISION IS LOCATED WITHIN NATURAL HAZARDS SPECIAL STUDY AREA AS SHOWN ON THE WEBER COUNTY NATURAL HAZARDS MAP. A GEOLOGIC INVESTIGATION WAS PERFORMED BY CHARLES PAYTON, PROJECT NUMBER #02-17, DATED JUNE 20, 2017 AND THE FINAL REPORT IS AVAILABLE FOR PUBLIC REVIEW AND INSPECTION AT THE WEBER COUNTY PLANNING DEPARTMENT. IN THE GEOLOGICAL REPORT IT IS RECOMMENDED THAT A GEOLOGIC ENGINEER BE ON SITE AT THE TIME OF EXCAVATION TO BE CERTAIN THAT GEOLOGIC FEATURES ARE NOT DETRIMENTAL TO HOME CONSTRUCTION.
2. THE SLOPE EASEMENT IS FOR THE BENEFIT OF WEBER COUNTY, ITS EMPLOYEES AND CONTRACTORS, FOR THE PURPOSE OF STABILIZING SLOPES AND PERFORMING OTHER CONSTRUCTION AND MAINTENANCE TO PREVENT EROSION ALONG MELANIE LANE.
3. A PERPETUAL EASEMENT EXISTS OVER THE ENTIRE SURVEYED PARCEL IN FAVOR OF UTAH-HIGHLANDS WATER AND SEWER IMPROVEMENT DISTRICT FOR INSTALLATION, MAINTENANCE AND OPERATION OF WATER SYSTEMS. (BOOK 1216, PAGE 269)

### BASIS OF BEARINGS

THE BASIS OF BEARINGS FOR THIS PLAT IS THE SECTION LINE BETWEEN THE FOUND BRASS CAP AT THE WEST QUARTER CORNER AND THE FOUND BRASS CAP SURVEY AT THE CENTER OF SECTION 23, TOWNSHIP 5 NORTH, RANGE 1 WEST, SALT LAKE BASE AND MERIDIAN, U.S. SURVEY

### NARRATIVE

THE PURPOSE OF THIS SURVEY IS TO DIVIDE THIS PROPERTY INTO A LOT. ALL BOUNDARY CORNERS WERE SET WITH A 5/8\"/>

### CURVE TABLE

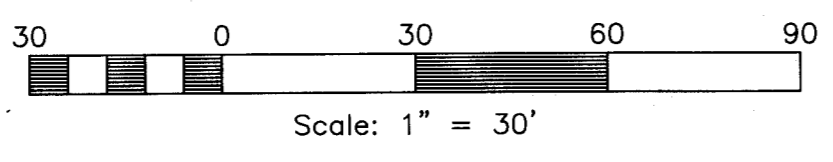
#	RADIUS	ARC LENGTH	CHD LENGTH	TANGENT	CHD BEARING	DELTA
C1	131.35'	2.49'	2.49'	1.25'	S16°48'34\"/>	1°05'18\"/>
C2	50.00'	22.09'	21.91'	11.23'	S03°36'32\"/>	25°18'48\"/>

### BOUNDARY DESCRIPTION

PART OF THE SOUTHWEST QUARTER OF SECTION 24, TOWNSHIP 5 NORTH, RANGE 1 WEST, SALT LAKE BASE AND MERIDIAN, U.S. SURVEY. DESCRIBED AS FOLLOWS:  
BEGINNING AT A POINT, SAID POINT LIES SOUTH 368.11 FEET AND EAST 3358.47 FEET FROM THE CENTER QUARTER CORNER OF SAID SECTION 23 AND RUNNING THENCE N39°10'48\"/>

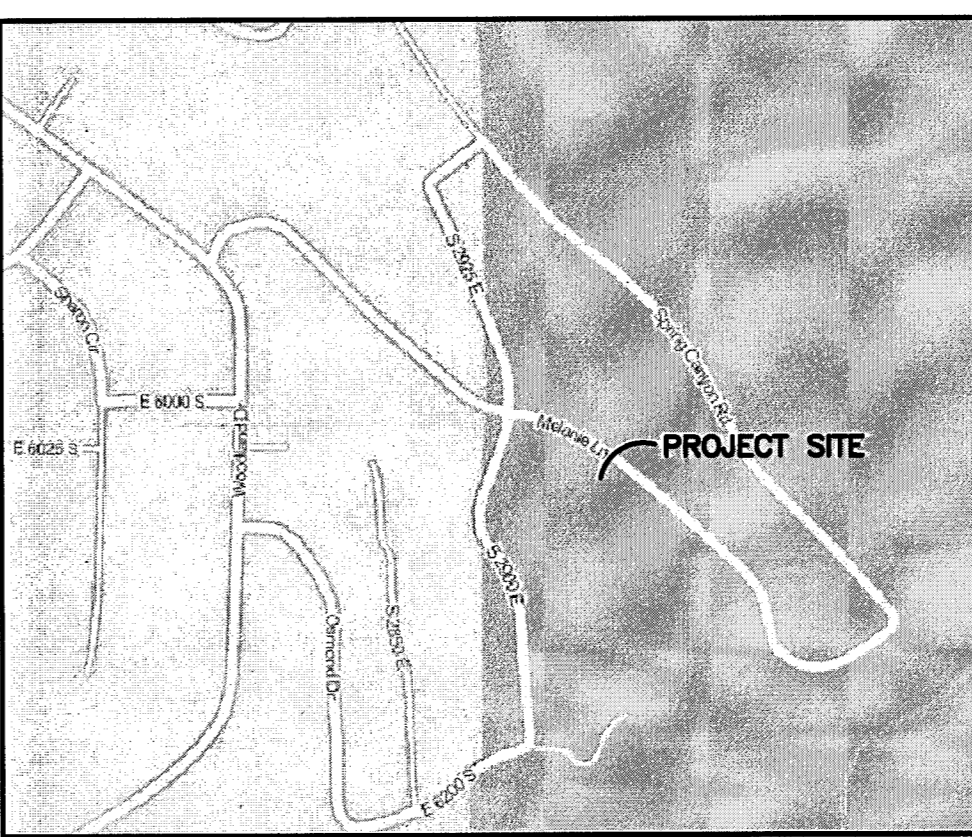
### LEGEND

- ◆ = SECTION CORNER
- = SET 5/8\"/>
- = BOUNDARY LINE
- - - = ADJOINING PROPERTY
- · - · - = BUILDABLE AREA
- · - · - · - = EASEMENTS
- · - · - · - · - = SECTION TIE LINE
- ▨ = EXISTING PAVEMENT
- ▩ = EXISTING GRAVEL ROAD




### OWNER/DEVELOPER


NICHOLAS BABILIS  
5877 SOUTH 2925 EAST  
OGDEN, UT 84403



VICINITY MAP  
SCALE: NONE



MONUMENT DETAIL 1  
SCALE: NONE



MONUMENT DETAIL 2  
SCALE: NONE

#### UINTAH HIGHLANDS IMPROVEMENT DISTRICT

THIS IS TO CERTIFY THAT THIS SUBDIVISION PLAT WAS DULY APPROVED BY THE UINTAH HIGHLANDS IMPROVEMENT DISTRICT.  
SIGNED THIS 24 DAY OF Sept, 2019  
*[Signature]*

#### WEBER COUNTY PLANNING COMMISSION APPROVAL

THIS IS TO CERTIFY THAT THIS SUBDIVISION PLAT WAS DULY APPROVED BY THE WEBER COUNTY PLANNING COMMISSION.  
SIGNED THIS 27 DAY OF September, 2019  
*[Signature]*  
CHAIRMAN, WEBER COUNTY PLANNING COMMISSION

#### WEBER COUNTY ENGINEER

I HEREBY CERTIFY THAT THE REQUIRED PUBLIC IMPROVEMENT STANDARDS AND DRAWINGS FOR THIS SUBDIVISION CONFORM WITH THE COUNTY STANDARDS AND THE AMOUNT OF THE FINANCIAL GUARANTEE IS SUFFICIENT FOR THE INSTALLATION OF THESE IMPROVEMENTS.  
*[Signature]*  
WEBER COUNTY ENGINEER

#### WEBER COUNTY COMMISSION ACCEPTANCE

THIS IS TO CERTIFY THAT THIS SUBDIVISION PLAT, THE DEDICATION OF STREETS AND OTHER PUBLIC WAYS AND FINANCIAL GUARANTEE OF PUBLIC IMPROVEMENTS ASSOCIATED WITH THIS SUBDIVISION, THEREON ARE HEREBY APPROVED AND ACCEPTED BY THE COMMISSIONERS OF WEBER COUNTY, UTAH.  
SIGNED THIS \_\_\_\_\_ DAY OF \_\_\_\_\_, 20\_\_\_\_.  
\_\_\_\_\_  
CHAIRMAN, WEBER COUNTY COMMISSION  
ATTEST \_\_\_\_\_ TITLE

#### WEBER COUNTY SURVEYOR

I HEREBY CERTIFY THAT THE WEBER COUNTY SURVEYOR'S OFFICE HAS REVIEWED THIS PLAT AND ALL CONDITIONS FOR APPROVAL BY THIS OFFICE HAVE BEEN SATISFIED. THE APPROVAL OF THIS PLAT BY THE WEBER COUNTY SURVEYOR DOES NOT RELIEVE THE LICENSED LAND SURVEYOR WHO EXECUTED THIS PLAT FROM THE RESPONSIBILITIES AND/OR LIABILITIES ASSOCIATED THEREWITH.  
SIGNED THIS 24<sup>th</sup> DAY OF SEPTEMBER, 2019.  
*[Signature]*  
WEBER COUNTY SURVEYOR

#### WEBER COUNTY ATTORNEY

I HAVE EXAMINED THE FINANCIAL GUARANTEE AND OTHER DOCUMENTS ASSOCIATED WITH THIS SUBDIVISION PLAT, AND IN MY OPINION THEY CONFORM WITH THE COUNTY ORDINANCE APPLICABLE THERETO AND NOW IN FORCE AND AFFECT.  
SIGNED THIS \_\_\_\_\_ DAY OF \_\_\_\_\_, 20\_\_\_\_.  
\_\_\_\_\_  
WEBER COUNTY ATTORNEY

#### WEBER-MORGAN HEALTH DEPARTMENT

I HEREBY CERTIFY THAT THE SOILS, PERCOLATION RATES, AND SITE CONDITIONS FOR THIS SUBDIVISION HAVE BEEN INVESTIGATED BY THIS OFFICE AND ARE APPROVED FOR ON-SITE WASTEWATER DISPOSAL SYSTEMS.  
SIGNED THIS \_\_\_\_\_ DAY OF \_\_\_\_\_, 20\_\_\_\_.  
\_\_\_\_\_  
DIRECTOR, WEBER-MORGAN HEALTH DEPARTMENT

#### Weber County Recorder

Entry No. 3001094 Fee Paid \$20  
Filed For Record And Recorded 01-04-2019 At 2:35pm in Book 31 Of The Official Records, Page 25  
Recorded For: NICHOLAS J. BABILIS  
LEANN H. KILTS  
Weber County Recorder  
*[Signature]* Deputy.