



## SWPPP COMPLIANCE INSPECTION FORM



Inspection #: \_\_\_\_\_

Project Name: Henry Flats Address: 3872 W 400 S Date: 08/03/17  
 Owner: Paul Clarke Contractor (Gen/Sub): Hancock & Associates  
 Site Contact: Brent Harsha Phone: \_\_\_\_\_  
 UPDES Permit #: UTR380125 Weather: Sunny  Cloudy  Raining  Snowing  Other \_\_\_\_\_  
 Inspected By (Print): Jaren Meyers Local Jurisdiction or County: Weber County

### SWPPP, EROSION, SEDIMENT AND HOUSEKEEPING BMP's INFORMATION


|   | YES                                 | NO                                  | N/A                                 |
|---|-------------------------------------|-------------------------------------|-------------------------------------|
| 1. Is the SWPPP on site and accessible, or is the SWPPP location posted in an obvious place and reasonably accessible (in a short time)?  | <input checked="" type="checkbox"/> | <input type="checkbox"/>            | <input type="checkbox"/>            |
| 2. Are erosion control, sediment control, buffer controls and good housekeeping BMP's installed on the site as shown in the SWPPP?  | <input checked="" type="checkbox"/> | <input type="checkbox"/>            | <input type="checkbox"/>            |
| 3. Has the SWPPP been updated to reflect the current site conditions (modifications dated & initialed on site map, new BMPs on site map, discontinued BMPs crossed off site map, new BMP details & spec's in SWPPP, SWPPP amendment Log, etc.)?   | <input checked="" type="checkbox"/> | <input type="checkbox"/>            | <input type="checkbox"/>            |
| 4. Are on-site inspections being performed and recorded by a qualified person on a weekly or biweekly basis, reporting items required by permit? (Inspector name, qualifications and signature, weather, problems/repairs, corrective action, new BMPs, removed BMPs, discharges, etc.) | <input checked="" type="checkbox"/> | <input type="checkbox"/>            | <input type="checkbox"/>            |
| 5. Have all corrective action items from previous inspections been logged, addressed and documented within the time frame allotted?   | <input type="checkbox"/>            | <input type="checkbox"/>            | <input checked="" type="checkbox"/> |
| 6. Are SW flows entering and leaving the construction site controlled, managed, or diverted around the site? (e.g. buffer zones perimeter controls, berms, silt fence, up gradient boundary diversion, down gradient boundary sediment control, etc.)                                   | <input checked="" type="checkbox"/> | <input type="checkbox"/>            | <input type="checkbox"/>            |
| 7. Is there evidence of sediment discharge such as mud flows or soil deposits from the construction site in downstream locations?   | <input type="checkbox"/>            | <input checked="" type="checkbox"/> | <input type="checkbox"/>            |
| 8. Is there evidence of vehicles tracking soil off the construction site?   | <input type="checkbox"/>            | <input checked="" type="checkbox"/> | <input type="checkbox"/>            |
| 9. Is there soil, construction material, landscaping items, or other debris piled on impervious surfaces (roads, drives) that could be washed with SW to a storm drain or water body?   | <input type="checkbox"/>            | <input checked="" type="checkbox"/> | <input type="checkbox"/>            |
| 10. Is there a need to repair, maintain, or improve erosion control BMPs (temporary stabilization, erosion blankets, mulch, vegetated strips, rip rap, surface roughening, pipe slope drain, dust control, etc)?  | <input type="checkbox"/>            | <input checked="" type="checkbox"/> | <input type="checkbox"/>            |
| 11. Is there a need to repair, maintain, or improve sediment control BMPs (silt fence, check dams, fiber rolls, sediment trap/basin, inlet protection, waddles, straw bails, curb cut-back, etc)?   | <input type="checkbox"/>            | <input checked="" type="checkbox"/> | <input type="checkbox"/>            |
| 12. Is there a need to repair, maintain, or improve good housekeeping controls (clean track out pad, sweeping, construction materials management, litter/trash control, port-o-potties staked down, fueling areas, concrete wash out area, proper curb ramps, spill prevention, etc)?   | <input type="checkbox"/>            | <input checked="" type="checkbox"/> | <input type="checkbox"/>            |
| 13. Are there disturbed areas that have not had construction activities for 14 to 21 days without stabilization? (except snow or frozen ground)?  | <input type="checkbox"/>            | <input checked="" type="checkbox"/> | <input type="checkbox"/>            |
| 14. Are there places where BMPs are needed and should be installed or not needed and should be removed?   | <input type="checkbox"/>            | <input checked="" type="checkbox"/> | <input type="checkbox"/>            |

### COMMENTS

*I certify under penalty of law that this document and all attachments were prepared under my direction or supervision in accordance with a system designed to assure that qualified personnel properly gathered and evaluated the information submitted. Based on my inquiry of the person or persons who manage the system, or those persons directly responsible for gathering the information, the information submitted is, to the best of my knowledge and belief true, accurate, and complete. I am aware that there are significant penalties for submitting false information, including the possibility of fine and imprisonment for knowing violations.*

Inspector (Print Name) Jaren Meyers Title: Registered Storm Water Inspector Signature:  Date: 08/03/17  
 Operator: (Print Name) \_\_\_\_\_ Title: \_\_\_\_\_ Signature: \_\_\_\_\_ Date: \_\_\_\_\_  
 Operator: (Print Name) \_\_\_\_\_ Title: \_\_\_\_\_ Signature: \_\_\_\_\_ Date: \_\_\_\_\_







---

---

---

---





---

---

---

---



---

---

---

---