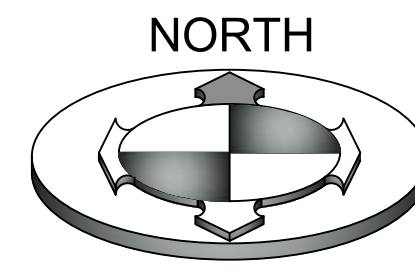
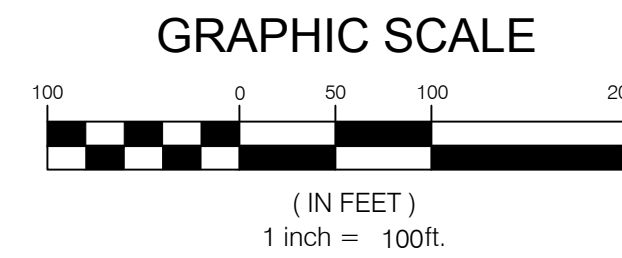


LEGEND	
	WEBER COUNTY SECTION CORNER
	LOT CORNER (SET 1/2 REBAR AND CAP)
	BOUNDARY CORNER (SET 1/2 REBAR AND CAP)
	P.U.E. PUBLIC UTILITY EASEMENT
	STREET MON. (TO BE CONST.)
	SECTION LINE
	BOUNDARY LINE
	LOT LINE
	STREET CENTERLINE
	EASEMENT LINE
	RIGHT OF WAY LINE

WINSTON PARK SUBDIVISION

CLUSTER SUBDIVISION

LOCATED IN THE NORTHEAST QUARTER OF SECTION 28,
TOWNSHIP 6 NORTH NORTH, RANGE 2 WEST,
SALT LAKE BASE AND MERIDIAN
WEBER COUNTY, UTAH
APRIL 2017



SURVEYOR'S CERTIFICATE

I, BRIAN A. LINAM DO HEREBY CERTIFY THAT I AM A LICENSED PROFESSIONAL LAND SURVEYOR, IN THE STATE OF UTAH IN ACCORDANCE WITH TITLE 58, CHAPTER 22, PROFESSIONAL ENGINEERS AND LAND SURVEYORS ACT, AND THAT I HOLD CERTIFICATE NO. 7240531; AND THAT I HAVE COMPLETED A SURVEY OF THE PROPERTY DESCRIBED ON THIS PLAT IN ACCORDANCE WITH SECTION 17-23-17 AND HAVE VERIFIED ALL MEASUREMENTS, AND HAVE PLACED MONUMENTS AS REPRESENTED ON THIS PLAT ON THIS PLAT AND THAT THIS PLAT OF WINSTON PARK SUBDIVISION IN WEBER COUNTY, UTAH, HAS BEEN DRAWN CORRECTLY TO THE DESIGNATED SCALE AND IS A TRUE AND CORRECT REPRESENTATION OF THE HEREIN DESCRIBED LANDS INCLUDED IN SAID SUBDIVISION, BASED UPON DATA COMPILED FROM RECORDS IN THE WEBER COUNTY RECORDERS OFFICE AND FROM SAID SURVEY MADE BY ME ON THE GROUND, I FURTHER CERTIFY THAT THE REQUIREMENTS OF ALL APPLICABLE STATUTES AND ORDINANCES OF WEBER COUNTY CONCERNING ZONING REQUIREMENTS REGARDING LOT MEASUREMENTS HAVE BEEN COMPILED WITH.



WINSTON PARK SUBDIVISION

BOUNDARY DESCRIPTION

BEGINNING AT A POINT ON THE EXISTING FENCE LINE EXTENDED DEFINED AS THE WESTERLY BANK OF A SLOUGH BE PREVIOUS SURVEYS, SAID POINT BEING NORTH 89°15'08" WEST ALONG THE SECTION LINE 152.35 FEET FROM THE NORTHEAST CORNER OF SECTION 28, TOWNSHIP 6 NORTH, RANGE 2 WEST, SALT LAKE BASE AND MERIDIAN AND RUNNING THENCE ALONG SAID EXISTING FENCE AND WESTERLY BANK OF SAID SLOUGH THE FOLLOWING SEVEN (7) COURSES: 1) SOUTH 38°02'07" WEST 414.75 FEET; 2) SOUTH 37°51'05" WEST 188.07 FEET; 3) SOUTH 38°06'04" WEST 513.12 FEET; 4) SOUTH 43°27'51" WEST 42.80 FEET; 5) SOUTH 39°10'43" WEST 191.74 FEET; 6) SOUTH 41°15'28" WEST 152.02 FEET; 7) SOUTH 33°50'24" WEST 170.55 FEET TO A POINT ON THE 40 ACRE LINE; THENCE NORTH 89°14'12" WEST 812.89 FEET ALONG SAID 40 ACRE LINE; THENCE NORTH 00°41'23" EAST 1327.75 FEET TO THE QUARTER SECTION LINE; THENCE SOUTH 89°15'08" EAST ALONG SAID QUARTER SECTION LINE 1830.36 FEET TO THE POINT OF BEGINNING.

CONTAINS 40.259 ACRES
54 RESIDENTIAL LOTS, 17 AGRICULTURE LOTS AND 3 COMMON AREAS

OWNERS DEDICATION

WE THE UNDERSIGNED OWNERS OF THE HEREIN DESCRIBED TRACT OF LAND, DO HEREBY SET APART AND SUBDIVIDE THE SAME INTO LOTS AND STREETS AS SHOWN ON THE PLAT AND NAME SAID TRACT, WINSTON PARK SUBDIVISION, AND DO HEREBY DEDICATE, FOR PERPETUAL USE OF THE PUBLIC ALL PARCELS OF LAND AND ROADS INTENDED FOR PUBLIC USE AND ALSO TO GRANT AND DEDICATE A PERPETUAL RIGHT AND EASEMENT OVER, UPON AND UNDER THE LANDS DESIGNATED HEREON AS PUBLIC UTILITY EASEMENTS, STORM WATER DETENTION PONDS, SEWER EASEMENTS, AND DRAINAGE EASEMENTS, THE SAME TO BE USED FOR THE INSTALLATION, MAINTENANCE, AND OPERATION OF PUBLIC UTILITY SERVICE LINE, AND STORM DRAINAGE FACILITIES, WITH NO BUILDINGS OR STRUCTURES BEING ERRECTED WITHIN SUCH EASEMENTS, AND DO ALSO HEREBY DEDICATE AND GRANT TO WEBER COUNTY A PERPETUAL RIGHT AND EASEMENT ON AND OVER OPEN SPACE PARCELS SHOWN AS PARCELS A - P FOR AGRICULTURAL PRESERVATION EASEMENTS TO GUARANTEE TO WEBER COUNTY THAT SAID OPEN SPACE PARCELS REMAIN OPEN AND UNDEVELOPED EXCEPT FOR APPROVED AGRICULTURAL, RECREATIONAL, AND OPEN SPACE PURPOSES EXCEPT TO BE USED AND MAINTAINED BY THE OWNER OF SAID PARCELS FOR APPROVED AGRICULTURAL PURPOSES.

AND DO ALSO GRANT AND CONVEY TO THE SUBDIVISION LOT OWNERS ASSOCIATION, ALL THOSE PARTS OR PORTIONS OF SAID TRACT OF LAND DESIGNATED AS COMMON AREAS TO BE USED FOR RECREATIONAL AND OPEN SPACE PURPOSES FOR THE BENEFIT OF EACH LOT OWNERS ASSOCIATION MEMBER IN COMMON WITH ALL OTHERS IN THE SUBDIVISION AND GRANT AND DEDICATE TO THE COUNTY A PERPETUAL OPEN SPACE RIGHT AND EASEMENT ON AND OVER THE COMMON AREAS TO GUARANTEE TO WEBER COUNTY THAT THE COMMON AREAS REMAIN OPEN AND UNDEVELOPED EXCEPT FOR APPROVED RECREATIONAL, PARKING AND OPEN SPACE PURPOSES.

SIGNED THIS _____ DAY OF _____, 2017

WINSTON PARK SUBDIVISION

ACKNOWLEDGMENT

State of _____ } S.S.
County of _____

ON THE _____ DAY OF _____, 20____, _____ PERSONALLY APPEARED BEFORE ME, THE UNDERSIGNED NOTARY PUBLIC, _____ OF THE ABOVE OWNERS DEDICATION AND CERTIFICATION, WHO BEING BY ME DULY SWORN, DID ACKNOWLEDGE TO ME _____ SIGNED IT FREELY, VOLUNTARILY, AND FOR THE PURPOSES THEREIN MENTIONED.


MY COMMISSION NUMBER: _____ NOTARY PUBLIC (PRINT NAME) _____

MY COMMISSION EXPIRES: _____ NOTARY PUBLIC RESIDING IN _____ COUNTY

WINSTON PARK SUBDIVISION

LOCATED IN THE NORTHEAST QUARTER OF SECTION 28,
TOWNSHIP 6 NORTH NORTH, RANGE 2 WEST,
SALT LAKE BASE AND MERIDIAN
WEBER COUNTY, UTAH

OWNER / DEVELOPER:
NAME: JAY RICE
RICE ASSET MANAGEMENT, LLC
TELEPHONE: (801) 633-3994
ADDRESS: 4968 HOLLADAY PINES CT.
HOLLADAY, UT 84117
JRRICE2014@GMAIL.COM



WEBER COUNTY SURVEYOR

I HEREBY CERTIFY THAT THE WEBER COUNTY SURVEYORS OFFICE HAS REVIEWED THIS PLAT FOR MATHEMATICAL CORRECTNESS, SECTION CORNER DATA AND FOR HARMONY WITH LINES AND MONUMENTS OF RECORD IN COUNTY OFFICES. THE APPROVAL OF THIS PLAT BY THE WEBER COUNTY SURVEYOR DOES NOT RELIEVE THE LICENSED LAND SURVEYOR WHO EXECUTED THIS PLAT FROM THE RESPONSIBILITIES AND/OR LIABILITIES ASSOCIATED THEREWITH. SIGNED THIS _____ DAY OF _____, 2017

SIGNATURE

WEBER COUNTY PLANNING COMMISSION ACCEPTANCE

THIS IS TO CERTIFY THAT THIS SUBDIVISION PLAT WAS DULY APPROVED BY THE WEBER COUNTY, PLANNING COMMISSION ON THE _____ DAY OF _____, 2017

CHAIRMAN, WEBER COUNTY PLANNING COMMISSION

WEBER COUNTY ENGINEER

I HEREBY CERTIFY THAT THE REQUIRED PUBLIC IMPROVEMENT STANDARDS AND DRAWINGS FOR THIS SUBDIVISION CONFORM WITH THE COUNTY STANDARDS AND THE AMOUNT OF THE FINANCIAL GUARANTEE IS SUFFICIENT FOR THE INSTALLATION OF THESE IMPROVEMENTS. SIGNED THIS _____ DAY OF _____, 2017

SIGNATURE

WEBER COUNTY COMMISSION ACCEPTANCE

THIS IS TO CERTIFY THAT THIS SUBDIVISION PLAT, THE DEDICATION OF STREETS AND OTHER OTHER PUBLIC WORKS AND FINANCIAL GUARANTEE OF PUBLIC IMPROVEMENTS ASSOCIATED WITH THIS SUBDIVISION, THEREON ARE HEREBY APPROVED AND ACCEPTED BY THE COMMISSIONERS OF WEBER COUNTY, UTAH THIS _____ DAY OF _____, 2017

CHAIRMAN, WEBER COUNTY COMMISSION

WEBER COUNTY ATTORNEY

I HAVE EXAMINED THE FINANCIAL GUARANTEE AND OTHER DOCUMENTS ASSOCIATED WITH THIS SUBDIVISION PLAT AND IN MY OPINION THEY CONFORM WITH THE COUNTY ORDINANCE APPLICABLE THERETO AND NOW IN FORCE AND AFFECT. SIGNED THIS _____ DAY OF _____, 2017

SIGNATURE

WEBER COUNTY RECORDER

ENTRY NO. _____
FEE PAID _____
FILED FOR RECORD AND RECORDED _____ AT _____
BOOK _____ OF OFFICIAL RECORDS, PAGE _____
RECORDED FOR: _____

WEBER COUNTY RECORDER

DEPUTY

WINSTON PARK SUBDIVISION

LOCATED IN THE NORTHEAST QUARTER OF SECTION 28,
TOWNSHIP 6 NORTH NORTH, RANGE 2 WEST,
SALT LAKE BASE AND MERIDIAN
WEBER COUNTY, UTAH
APRIL 2017

CURVE TABLE					
CURVE #	LENGTH	RADIUS	DELTA	CHORD BEARING	CHORD DISTANCE
C1	250.63'	275.00'	52°13'08"	N 64°39'14" E	242.05'
C2	100.91'	150.00'	38°32'40"	S 70°43'40" E	99.02'
C3	108.85'	165.00'	37°47'49"	N 19°38'46" E	106.88'
C4	23.56'	15.00'	89°59'55"	N 45°44'49" E	4247.13'
C5	81.86'	190.00'	24°41'12"	N 13°05'28" E	81.23'
C6	43.48'	190.00'	13°06'37"	N 31°59'22" E	43.38'
C7	125.34'	190.00'	37°47'49"	N 19°38'46" E	123.08'
C8	23.56'	15.00'	90°00'00"	N 06°27'20" W	21.21'
C9	84.09'	125.00'	38°32'40"	N 70°43'40" W	82.51'
C10	105.08'	175.00'	34°24'12"	S 67°36'44" E	103.51'
C11	23.84'	15.00'	91°02'41"	N 84°04'01" E	21.41'
C12	63.14'	300.00'	12°03'34"	N 44°34'27" E	63.03'
C13	62.46'	300.00'	11°55'43"	N 56°34'05" E	62.35'
C14	72.25'	300.00'	13°47'56"	N 69°25'54" E	72.08'
C15	75.57'	300.00'	14°25'56"	N 83°32'50" E	75.37'
C16	273.42'	300.00'	52°13'08"	N 64°39'14" E	264.05'
C17	23.58'	15.00'	90°04'25"	N 45°43'36" E	21.23'
C18	23.54'	15.00'	89°55'35"	S 44°16'24" E	21.20'
C19	23.58'	15.00'	90°04'25"	S 45°43'36" W	21.23'
C20	23.55'	15.00'	89°56'32"	N 44°16'53" W	21.20'
C21	23.58'	15.00'	90°03'28"	S 45°43'07" W	21.22'
C22	23.56'	15.00'	90°00'00"	S 44°18'37" E	21.21'
C23	13.59'	15.00'	51°55'26"	N 64°43'40" E	13.13'
C24	68.34'	50.00'	78°18'36"	S 77°55'15" W	63.14'
C25	55.43'	50.00'	63°30'55"	N 31°09'59" W	52.63'
C26	55.55'	50.00'	63°39'30"	N 32°25'14" E	52.74'
C27	68.55'	50.00'	78°33'22"	S 76°28'20" E	63.31'
C28	13.64'	15.00'	52°06'58"	N 63°15'08" W	13.18'
C29	247.87'	50.00'	284°02'24"	N 00°47'09" E	61.54'
C30	23.56'	15.00'	90°00'00"	S 45°41'23" W	21.21'
C31	23.56'	15.00'	90°00'00"	S 44°18'37" E	21.21'
C32	13.59'	15.00'	51°55'26"	N 64°43'40" E	13.13'
C33	69.78'	50.00'	79°57'42"	S 78°44'48" W	64.25'
C34	53.99'	50.00'	61°51'50"	N 30°20'27" W	51.40'
C35	54.11'	50.00'	62°00'10"	N 31°35'34" E	51.51'
C36	70.00'	50.00'	80°12'43"	S 77°18'00" E	64.42'
C37	13.64'	15.00'	52°06'58"	N 63°15'08" W	13.18'
C38	247.87'	50.00'	284°02'24"	N 00°47'09" E	61.54'
C39	23.56'	15.00'	90°00'00"	S 45°41'23" W	21.21'
C40	23.54'	15.00'	89°55'35"	S 44°16'24" E	21.20'
C41	67.50'	250.00'	15°28'08"	N 83°01'44" E	67.29'
C42	160.35'	250.00'	36°45'00"	N 56°55'10" E	157.62'
C43	227.85'	250.00'	52°13'08"	N 64°39'14" E	220.04'
C44	92.36'	140.00'	37°47'49"	N 19°38'46" E	90.69'
C45	23.56'	15.00'	90°00'00"	N 44°15'08" W	21.21'

PARCEL LINE TABLE		
LINE #	BEARING	DISTANCE
L1	N 89°15'08" W	110.28'
L2	S 00°41'23" W	101.63'
L3	S 00°41'23" W	80.03'
L4	S 00°41'23" W	80.00'
L5	S 00°41'23" W	80.00'
L6	S 00°41'23" W	80.00'
L7	S 00°41'23" W	79.98'
L8	S 00°41'23" W	79.98'
L9	S 00°41'23" W	75.00'
L10	S 00°41'23" W	80.00'
L11	S 00°41'23" W	80.00'
L12	S 00°41'23" W	80.00'
L13	S 00°41'23" W	80.00'
L14	N 89°18'37" W	125.26'
L15	N 00°41'23" E	80.00'
L16	N 00°41'23" E	80.00'
L17	N 00°41'23" E	80.00'
L18	N 00°41'23" E	80.00'
L19	N 00°41'23" E	75.00'
L20	N 00°41'23" E	80.00'
L21	N 00°41'23" E	80.00'
L22	N 00°41'23" E	80.00'
L23	N 00°41'23" E	80.00'
L24	N 00°41'23" E	80.00'
L25	N 00°41'23" E	80.00'
L26	N 00°41'23" E	86.52'
L27	S 89°18'37" E	125.14'
L28	N 89°19'32" W	125.26'
L29	N 89°19'32" W	125.26'
L30	N 89°19'32" W	125.26'
L31	N 89°19'32" W	125.26'
L32	N 89°19'04" W	125.26'
L33	S 89°18'37" E	125.26'
L34	N 89°18'37" W	125.26'
L35	N 89°18'37" W	125.26'
L36	N 89°18'37" W	125.26'
L37	N 89°18'37" W	125.26'
L38	N 89°18'37" W	125.26'
L39	N 89°14'12" W	110.24'
L40	S 00°41'23" W	80.00'

PARCEL LINE TABLE		
LINE #	BEARING	DISTANCE
L41	S 00°41'23" W	88.12'
L42	S 00°41'23" W	73.26'
L43	S 00°41'23" W	80.00'
L44	S 89°14'12" E	110.28'
L45	S 00°41'23" W	100.00'
L46	N 89°14'12" W	125.26'
L47	S 00°41'23" W	85.02'
L48	N 00°41'23" E	84.98'
L49	S 89°14'12" E	85.53'
L50	S 89°14'12" E	100.00'
L51	S 89°14'12" E	100.00'
L52	S 89°14'12" E	100.00'
L53	S 89°14'12" E	7.47'
L54	N 38°32'40" E	26.54'
L55	N 38°32'40" E	98.92'
L56	N 38°32'40" E	95.94'
L57	N 38°32'40" E	74.12'
L58	S 43°27'51" W	7.31'
L59	S 39°10'43" W	110.64'
L60	S 39°10'43" W	81.10'
L61	N 41°15'28" E	14.87'
L62	N 41°15'28" E	99.03'
L63	N 41°15'28" E	38.12'
L64	N 33°50'24" E	71.21'
L65	N 33°50'24" E	99.34'
L66	N 89°14'12" W	116.80'
L67	N 89°14'12" W	75.79'
L68	N 89°14'12" W	100.00'
L69	N 89°14'12" W	100.00'
L70	N 89°14'12" W	100.00'
L71	N 89°14'12" W	100.42'
L72	S 00°45'48" W	100.00'
L73	S 00°45'48" W	100.00'
L74	S 00°45'48" W	100.00'
L75	S 00°45'48" W	100.00'
L76	S 13°40'08" E	113.03'
L77	S 29°04'38" E	156.43'
L78	S 41°51'04" E	118.87'
L79	S 51°27'20" E	106.55'
L80	S 51°27'20" E	111.24'

PARCEL LINE TABLE		
LINE #	BEARING	DISTANCE
L81	S 51°27'20" E	112.84'
L82	S 43°27'51" W	35.49'
L83	S 38°06'04" W	29.90'
L84	N 90°00'00" E	27.04'
L85	S 38°06'04" W	63.10'
L86	S 38°06'04" W	94.64'
L87	S 38°06'04" W	99.10'
L88	S 55°53'38" E	120.83'
L89	N 38°32'40" E	46.65'
L90	N 38°32'40" E	94.63'
L91	N 38°32'40" E	92.19'
L92	S 51°27'20" E	117.02'
L93	S 51°27'20" E	116.28'
L94	N 00°44'52" E	25.56'
L95	N 00°44'52" E	95.14'
L96	N 00°44'52" E	95.14'
L97	N 00°44'52" E	95.14'
L98	N 00°44'52" E	95.15'
L99	N 00°44'52" E	60.00'
L100	S 89°15'08" E	120.00'
L101	S 00°44'52" W	77.69'
L102	S 00°44'52" W	95.14'
L103	S 00°44'52" W	55.83'
L104	S 00°44'52" W	95.14'
L105	N 89°15'08" W	120.00'
L106	S 89°15'08" E	120.00'
L107	S 89°15'08" E	120.00'
L108	S 89°15'08" E	120.00'
L109	N 00°44'52" E	134.45'
L110	S 00°44'52" W	168.43'
L111	N 00°44'52" E	95.15'
L112	S 38°02'07" W	41.48'
L113	S 89°18'37" E	95.70'
L114	S 89°18'37" E	85.71'
L115	S 89°18'37" E	69.04'
L116	S 89°18'37" E	85.71'
L117	S 72°26'22" W	134.75'
L118	N 36°10'49" W	215.25'
L119	N 37°33'35" E	215.25'
L120	N 72°26'22" E	47.31'

PARCEL LINE TABLE		
LINE #	BEARING	DISTANCE
L121	N 72°26'22" E	87.44'
L122	S 36°10'49" E	98.08'
L123	S 36°10'49" E	117.16'
L124	S 37°33'35" W	33.50'
L125	S 37°33'35" W	139.10'
L126	N 37°33'35" E	27.20'
L127	N 37°33'35" E	15.45'
L128	N 89°18'37" W	85.71'
L129	N 89°18'37" W	85.71'
L130	N 89°18'37" W	85.71'
L131	N 89°18'37" W	95.70'
L132	S 00°41'23" W	90.00'
L133	N 89°18'37" W	80.70'
L134	N 89°18'37" W	85.71'
L135	N 89°18'37" W	85.71'
L136	N 89°18'37" W	85.71'
L137	N 89°18'37" W	15.34'
L138	S 89°18'37" E	15.48'
L139	N 89°18'37" W	85.71'
L140	S 89°18'37" E	85.71'
L141	S 89°18'37" E	85.71'
L142	S 89°18'37" E	80.70'
L143	S 00°41'23" W	90.00'
L144	N 00°41'23" E	105.00'
L145	N 00°41'23" E	105.00'
L146	N 00°41'23" E	105.00'
L147	S 00°41'23" W	105.00'
L148	N 17°44'29" E	133.36'
L149	S 89°18'37" E	140.47'
L150	S 16°21'49" E	133.20'
L151	S 00°41'23" W	105.00'
L152	S 00°41'23" W	105.00'
L153	S 00°41'23" W	105.00'
L154	S 00°41'23" W	105.00'
L155	N 89°18'37" W	95.70'
L156	N 89°18'37" W	85.71'
L157	N 89°18'37" W	58.46'
L158	S 89°18'37" E	85.71'
L159	N 36°10'49" W	21.10'
L160	N 36°10'49" W	27.35'

PARCEL LINE TABLE		
LINE #	BEARING	DISTANCE
L161	S 70°03'01" E	127.93'
L162	N 70°03'01" W	45.53'
L163	N 70°03'01" W	82.40'
L164	N 89°18'37" W	85.71'
L165	S 89°18'37" E	85.71'
L166	S 89°18'37" E	85.71'
L167	S 89°18'37" E	95.70'
L168	S 00°41'23" W	90.00'
L169	N 89°18'37" W	80.70'
L170	N 89°18'37" W	85.71'
L171	N 89°18'37" W	85.71'
L172	N 89°18'37" W	85.71'
L173	S 89°18'37" E	8.28'
L174	S 89°18'37" E	85.71'
L175	S 89°18'37" E	85.71'
L176	S 89°18'37" E	85.71'
L177	S 89°18'37" E	80.70'
L178	S 00°41'23" W	90.00'
L179	N 00°41'23" E	105.00'
L180	N 00°41'23" E	105.00'
L181	N 00°41'23" E	105.00'
L182	N 00°41'23" E	105.00'
L183	N 17°07'59" E	133.62'
L184	S 89°18'37" E	140.47'
L185	S 15°45'11" E	133.46'
L186	S 00°41'23" W	105.00'
L187	S 00°41'23" W	105.00'
L188	S 00°41'23" W	105.00'
L189	S 00°41'23" W	105.00'
L190	S 00°41'23" W	86.06'
L191	S 00°41'23" W	59.95'
L192	S 87°49'25" E	46.33'
L193	S 72°06'14" E	30.48'
L194	S 11°20'48" E	50.96'
L195	S 29°04'38" E	112.06'
L196	S 89°14'12" E	16.45'
L197	N 33°50'24" E	75.14'

LOT	ADDRESS
101	1825 SOUTH
102	1887 SOUTH
103	1849 SOUTH
104	1861 SOUTH
105	1875 SOUTH
106	1887 SOUTH
107	1987 SOUTH
108	1911 SOUTH
109	1923 SOUTH
110	1947 SOUTH
111	1942 SOUTH/3765 WEST
112	3751 WEST
113	3737 WEST
114	3727 WEST
115	3713 WEST
116	3701 WEST
117	3694 WEST
118	3714 WEST
119	3726 WEST
120	3738 WEST
121	3752 WEST
122	3764 WEST
123	1870 SOUTH/3763 WEST
124	3751 WEST
125	3737 WEST
126	3711 WEST
127	3713 WEST