

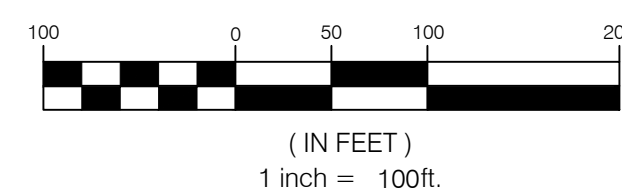
LEGEND

- WEBER COUNTY SECTION CORNER
LOT CORNER (SET 3/4 REBAR AND CAP)
BOUNDARY CORNER (SET 3/4 REBAR AND CAP)
P.U.E. PUBLIC UTILITY EASEMENT
STREET MON. (TO BE CONST.)
SECTION LINE
BOUNDARY LINE
LOT LINE
STREET CENTERLINE
EASEMENT LINE
RIGHT OF WAY LINE

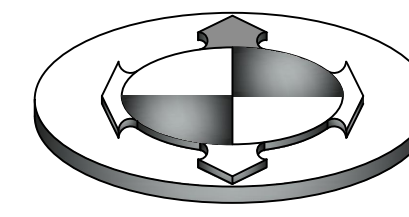
WINSTON PARK SUBDIVISION
CLUSTER SUBDIVISION

LOCATED IN THE NORTHEAST QUARTER OF SECTION 28,
TOWNSHIP 6 NORTH NORTH, RANGE 2 WEST,
SALT LAKE BASE AND MERIDIAN
WEBER COUNTY, UTAH
APRIL 2017

GRAPHIC SCALE




NORTH



SURVEYOR'S CERTIFICATE

I, BRIAN A. LINAM DO HEREBY CERTIFY THAT I AM A LICENSED PROFESSIONAL LAND SURVEYOR, IN THE STATE OF UTAH IN ACCORDANCE WITH TITLE 58, CHAPTER 22, PROFESSIONAL ENGINEERS AND LAND SURVEYORS ACT, AND THAT I HOLD CERTIFICATE NO. 7240531...



WINSTON PARK SUBDIVISION

BOUNDARY DESCRIPTION

BEGINNING AT A POINT ON THE EXISTING FENCE LINE EXTENDED DEFINED AS THE WESTERLY BANK OF A SLOUGH BE PREVIOUS SURVEYS, SAID POINT BEING NORTH 89°15'08" WEST ALONG THE SECTION LINE 152.35 FEET FROM THE NORTHEAST CORNER OF SECTION 28, TOWNSHIP 6 NORTH, RANGE 2 WEST, SALT LAKE BASE AND MERIDIAN...

CONTAINS 40.259 ACRES

OWNERS DEDICATION

WE THE UNDERSIGNED OWNERS OF THE HEREIN DESCRIBED TRACT OF LAND, DO HEREBY SET APART AND SUBDIVIDE THE SAME INTO LOTS AND STREETS AS SHOWN ON THE PLAT AND NAME SAID TRACT, WINSTON PARK SUBDIVISION, AND DO HEREBY DEDICATE, FOR PERPETUAL USE OF THE PUBLIC ALL PARCELS OF LAND AND ROADS INTENDED FOR PUBLIC USE...

AND DO ALSO GRANT AND CONVEY TO THE SUBDIVISION LOT OWNERS ASSOCIATION, ALL THOSE PARTS OR PORTIONS OF SAID TRACT OF LAND DESIGNATED AS COMMON AREAS TO BE USED FOR RECREATIONAL AND OPEN SPACE PURPOSES FOR THE BENEFIT OF EACH LOT OWNERS ASSOCIATION MEMBER...

SIGNED THIS \_\_\_ DAY OF \_\_\_, 2017

WINSTON PARK SUBDIVISION

ACKNOWLEDGMENT

State of } s.s.
County of }

ON THE \_\_\_ DAY OF \_\_\_, 20\_\_\_, PERSONALLY APPEARED BEFORE ME, THE UNDERSIGNED NOTARY PUBLIC, OF THE ABOVE OWNERS DEDICATION AND CERTIFICATION, WHO BEING BY ME DULY SWORN, DID ACKNOWLEDGE TO ME SIGNED IT FREELY, VOLUNTARILY, AND FOR THE PURPOSES THEREIN MENTIONED.

MY COMMISSION NUMBER: \_\_\_ NOTARY PUBLIC (PRINT NAME) \_\_\_

MY COMMISSION EXPIRES: \_\_\_ NOTARY PUBLIC RESIDING IN \_\_\_ COUNTY

WINSTON PARK SUBDIVISION

LOCATED IN THE NORTHEAST QUARTER OF SECTION 28, TOWNSHIP 6 NORTH NORTH, RANGE 2 WEST, SALT LAKE BASE AND MERIDIAN WEBER COUNTY, UTAH

OWNER / DEVELOPER:
NAME: JAY RICE
RICE ASSET MANAGEMENT, LLC
TELEPHONE: (801) 633-3994
ADDRESS: 4968 HOLLADAY PINES CT. HOLLADAY, UT 84117
JRRICE2014@GMAIL.COM



WEBER COUNTY SURVEYOR

I HEREBY CERTIFY THAT THE WEBER COUNTY SURVEYOR'S OFFICE HAS REVIEWED THIS PLAT FOR MATHEMATICAL CORRECTNESS, SECTION CORNER DATA AND FOR HARMONY WITH LINES AND MONUMENTS OF RECORD IN COUNTY OFFICES. THE APPROVAL OF THIS PLAT BY THE WEBER COUNTY SURVEYOR DOES NOT RELIEVE THE LICENSED LAND SURVEYOR WHO EXECUTED THIS PLAT FROM THE RESPONSIBILITIES AND/OR LIABILITIES ASSOCIATED THEREWITH. SIGNED THIS \_\_\_ DAY OF \_\_\_, 2017

SIGNATURE

WEBER COUNTY PLANNING COMMISSION ACCEPTANCE

THIS IS TO CERTIFY THAT THIS SUBDIVISION PLAT WAS DULY APPROVED BY THE WEBER COUNTY, PLANNING COMMISSION ON THE \_\_\_ DAY OF \_\_\_, 2017

CHAIRMAN, WEBER COUNTY PLANNING COMMISSION

WEBER COUNTY ENGINEER

I HEREBY CERTIFY THAT THE REQUIRED PUBLIC IMPROVEMENT STANDARDS AND DRAWINGS FOR THIS SUBDIVISION CONFORM WITH THE COUNTY STANDARDS AND THE AMOUNT OF THE FINANCIAL GUARANTEE IS SUFFICIENT FOR THE INSTALLATION OF THESE IMPROVEMENTS. SIGNED THIS \_\_\_ DAY OF \_\_\_, 2017

SIGNATURE

WEBER COUNTY COMMISSION ACCEPTANCE

THIS IS TO CERTIFY THAT THIS SUBDIVISION PLAT, THE DEDICATION OF STREETS AND OTHER OTHER PUBLIC WORKS AND FINANCIAL GUARANTEE OF PUBLIC IMPROVEMENTS ASSOCIATED WITH THIS SUBDIVISION, THEREON ARE HEREBY APPROVED AND ACCEPTED BY THE COMMISSIONERS OF WEBER COUNTY, UTAH THIS \_\_\_ DAY OF \_\_\_, 2017

CHAIRMAN, WEBER COUNTY COMMISSION

WEBER COUNTY ATTORNEY

I HAVE EXAMINED THE FINANCIAL GUARANTEE AND OTHER DOCUMENTS ASSOCIATED WITH THIS SUBDIVISION PLAT AND IN MY OPINION THEY CONFORM WITH THE COUNTY ORDINANCE APPLICABLE THERETO AND NOW IN FORCE AND AFFECT. SIGNED THIS \_\_\_ DAY OF \_\_\_, 2017

SIGNATURE

WEBER COUNTY RECORDER

ENTRY NO. \_\_\_
FEE PAID \_\_\_
FILED FOR RECORD AND RECORDED AT \_\_\_
BOOK \_\_\_ OF OFFICIAL RECORDS, PAGE \_\_\_
RECORDED FOR: \_\_\_

WEBER COUNTY RECORDER

DEPUTY



# WINSTON PARK SUBDIVISION

LOCATED IN THE NORTHEAST QUARTER OF SECTION 28,  
TOWNSHIP 6 NORTH NORTH, RANGE 2 WEST,  
SALT LAKE BASE AND MERIDIAN  
WEBER COUNTY, UTAH  
APRIL 2017

| CURVE TABLE |         |         |            |               |                |
|-------------|---------|---------|------------|---------------|----------------|
| CURVE #     | LENGTH  | RADIUS  | DELTA      | CHORD BEARING | CHORD DISTANCE |
| C1          | 250.63' | 275.00' | 52°13'08"  | N 64°39'14" E | 242.05'        |
| C2          | 100.91' | 150.00' | 38°32'40"  | S 70°43'40" E | 99.02'         |
| C3          | 108.85' | 165.00' | 37°47'49"  | N 19°38'46" E | 106.88'        |
| C4          | 23.56'  | 15.00'  | 89°59'55"  | N 45°44'49" E | 4247.13'       |
| C5          | 81.86'  | 190.00' | 24°41'12"  | N 13°05'28" E | 81.23'         |
| C6          | 43.48'  | 190.00' | 13°06'37"  | N 31°59'22" E | 43.38'         |
| C7          | 125.34' | 190.00' | 37°47'49"  | N 19°38'46" E | 123.08'        |
| C8          | 23.56'  | 15.00'  | 90°00'00"  | N 06°27'20" W | 21.21'         |
| C9          | 84.09'  | 125.00' | 38°32'40"  | N 70°43'40" W | 82.51'         |
| C10         | 105.08' | 175.00' | 34°24'12"  | S 67°36'44" E | 103.51'        |
| C11         | 23.84'  | 15.00'  | 91°02'41"  | N 84°04'01" E | 21.41'         |
| C12         | 63.14'  | 300.00' | 12°03'34"  | N 44°34'27" E | 63.03'         |
| C13         | 62.46'  | 300.00' | 11°55'43"  | N 56°34'05" E | 62.35'         |
| C14         | 72.25'  | 300.00' | 13°47'56"  | N 69°25'54" E | 72.08'         |
| C15         | 75.57'  | 300.00' | 14°25'56"  | N 83°32'50" E | 75.37'         |
| C16         | 273.42' | 300.00' | 52°13'08"  | N 64°39'14" E | 264.05'        |
| C17         | 23.58'  | 15.00'  | 90°04'25"  | N 45°43'36" E | 21.23'         |
| C18         | 23.54'  | 15.00'  | 89°55'35"  | S 44°16'24" E | 21.20'         |
| C19         | 23.58'  | 15.00'  | 90°04'25"  | S 45°43'36" W | 21.23'         |
| C20         | 23.55'  | 15.00'  | 89°56'32"  | N 44°16'53" W | 21.20'         |
| C21         | 23.58'  | 15.00'  | 90°03'28"  | S 45°43'07" W | 21.22'         |
| C22         | 23.56'  | 15.00'  | 90°00'00"  | S 44°18'37" E | 21.21'         |
| C23         | 13.59'  | 15.00'  | 51°55'26"  | N 64°43'40" E | 13.13'         |
| C24         | 68.34'  | 50.00'  | 78°18'36"  | S 77°55'15" W | 63.14'         |
| C25         | 55.43'  | 50.00'  | 63°30'55"  | N 31°09'59" W | 52.63'         |
| C26         | 55.55'  | 50.00'  | 63°39'30"  | N 32°25'14" E | 52.74'         |
| C27         | 68.55'  | 50.00'  | 78°33'22"  | S 76°28'20" E | 63.31'         |
| C28         | 13.64'  | 15.00'  | 52°06'58"  | N 63°15'08" W | 13.18'         |
| C29         | 247.87' | 50.00'  | 284°02'24" | N 00°47'09" E | 61.54'         |
| C30         | 23.56'  | 15.00'  | 90°00'00"  | S 45°41'23" W | 21.21'         |
| C31         | 23.56'  | 15.00'  | 90°00'00"  | S 44°18'37" E | 21.21'         |
| C32         | 13.59'  | 15.00'  | 51°55'26"  | N 64°43'40" E | 13.13'         |
| C33         | 69.78'  | 50.00'  | 79°57'42"  | S 78°44'48" W | 64.25'         |
| C34         | 53.99'  | 50.00'  | 61°51'50"  | N 30°20'27" W | 51.40'         |
| C35         | 54.11'  | 50.00'  | 62°00'10"  | N 31°35'34" E | 51.51'         |
| C36         | 70.00'  | 50.00'  | 80°12'43"  | S 77°18'00" E | 64.42'         |
| C37         | 13.64'  | 15.00'  | 52°06'58"  | N 63°15'08" W | 13.18'         |
| C38         | 247.87' | 50.00'  | 284°02'24" | N 00°47'09" E | 61.54'         |
| C39         | 23.56'  | 15.00'  | 90°00'00"  | S 45°41'23" W | 21.21'         |
| C40         | 23.54'  | 15.00'  | 89°55'35"  | S 44°16'24" E | 21.20'         |
| C41         | 67.50'  | 250.00' | 15°28'08"  | N 83°01'44" E | 67.29'         |
| C42         | 160.35' | 250.00' | 36°45'00"  | N 56°55'10" E | 157.62'        |
| C43         | 227.85' | 250.00' | 52°13'08"  | N 64°39'14" E | 220.04'        |
| C44         | 92.36'  | 140.00' | 37°47'49"  | N 19°38'46" E | 90.69'         |
| C45         | 23.56'  | 15.00'  | 90°00'00"  | N 44°15'08" W | 21.21'         |

| PARCEL LINE TABLE |               |          |
|-------------------|---------------|----------|
| LINE #            | BEARING       | DISTANCE |
| L1                | N 89°15'08" W | 110.28'  |
| L2                | S 00°41'23" W | 101.63'  |
| L3                | S 00°41'23" W | 80.03'   |
| L4                | S 00°41'23" W | 80.00'   |
| L5                | S 00°41'23" W | 80.00'   |
| L6                | S 00°41'23" W | 80.00'   |
| L7                | S 00°41'23" W | 79.98'   |
| L8                | S 00°41'23" W | 79.98'   |
| L9                | S 00°41'23" W | 75.00'   |
| L10               | S 00°41'23" W | 80.00'   |
| L11               | S 00°41'23" W | 80.00'   |
| L12               | S 00°41'23" W | 80.00'   |
| L13               | S 00°41'23" W | 80.00'   |
| L14               | N 89°18'37" W | 125.26'  |
| L15               | N 00°41'23" E | 80.00'   |
| L16               | N 00°41'23" E | 80.00'   |
| L17               | N 00°41'23" E | 80.00'   |
| L18               | N 00°41'23" E | 80.00'   |
| L19               | N 00°41'23" E | 75.00'   |
| L20               | N 00°41'23" E | 80.00'   |
| L21               | N 00°41'23" E | 80.00'   |
| L22               | N 00°41'23" E | 80.00'   |
| L23               | N 00°41'23" E | 80.00'   |
| L24               | N 00°41'23" E | 80.00'   |
| L25               | N 00°41'23" E | 80.00'   |
| L26               | N 00°41'23" E | 86.52'   |
| L27               | S 89°18'37" E | 125.14'  |
| L28               | N 89°19'32" W | 125.26'  |
| L29               | N 89°19'32" W | 125.26'  |
| L30               | N 89°19'32" W | 125.26'  |
| L31               | N 89°19'32" W | 125.26'  |
| L32               | N 89°19'04" W | 125.26'  |
| L33               | S 89°18'37" E | 125.26'  |
| L34               | N 89°18'37" W | 125.26'  |
| L35               | N 89°18'37" W | 125.26'  |
| L36               | N 89°18'37" W | 125.26'  |
| L37               | N 89°18'37" W | 125.26'  |
| L38               | N 89°18'37" W | 125.26'  |
| L39               | N 89°14'12" W | 110.24'  |
| L40               | S 00°41'23" W | 80.00'   |

| PARCEL LINE TABLE |               |          |
|-------------------|---------------|----------|
| LINE #            | BEARING       | DISTANCE |
| L41               | S 00°41'23" W | 88.12'   |
| L42               | S 00°41'23" W | 73.26'   |
| L43               | S 00°41'23" W | 80.00'   |
| L44               | S 89°14'12" E | 110.28'  |
| L45               | S 00°41'23" W | 100.00'  |
| L46               | N 89°14'12" W | 125.26'  |
| L47               | S 00°41'23" W | 85.02'   |
| L48               | N 00°41'23" E | 84.98'   |
| L49               | S 89°14'12" E | 85.53'   |
| L50               | S 89°14'12" E | 100.00'  |
| L51               | S 89°14'12" E | 100.00'  |
| L52               | S 89°14'12" E | 100.00'  |
| L53               | S 89°14'12" E | 7.47'    |
| L54               | N 38°32'40" E | 26.54'   |
| L55               | N 38°32'40" E | 98.92'   |
| L56               | N 38°32'40" E | 95.94'   |
| L57               | N 38°32'40" E | 74.12'   |
| L58               | S 43°27'51" W | 7.31'    |
| L59               | S 39°10'43" W | 110.64'  |
| L60               | S 39°10'43" W | 81.10'   |
| L61               | N 41°15'28" E | 14.87'   |
| L62               | N 41°15'28" E | 99.03'   |
| L63               | N 41°15'28" E | 38.12'   |
| L64               | N 33°50'24" E | 71.21'   |
| L65               | N 33°50'24" E | 99.34'   |
| L66               | N 89°14'12" W | 116.80'  |
| L67               | N 89°14'12" W | 75.79'   |
| L68               | N 89°14'12" W | 100.00'  |
| L69               | N 89°14'12" W | 100.00'  |
| L70               | N 89°14'12" W | 100.00'  |
| L71               | N 89°14'12" W | 100.42'  |
| L72               | S 00°45'48" W | 100.00'  |
| L73               | S 00°45'48" W | 100.00'  |
| L74               | S 00°45'48" W | 100.00'  |
| L75               | S 00°45'48" W | 100.00'  |
| L76               | S 13°40'08" E | 113.03'  |
| L77               | S 29°04'38" E | 156.43'  |
| L78               | S 41°51'04" E | 118.87'  |
| L79               | S 51°27'20" E | 106.55'  |
| L80               | S 51°27'20" E | 111.24'  |

| PARCEL LINE TABLE |               |          |
|-------------------|---------------|----------|
| LINE #            | BEARING       | DISTANCE |
| L81               | S 51°27'20" E | 112.84'  |
| L82               | S 43°27'51" W | 35.49'   |
| L83               | S 38°06'04" W | 29.90'   |
| L84               | N 90°00'00" E | 27.04'   |
| L85               | S 38°06'04" W | 63.10'   |
| L86               | S 38°06'04" W | 94.64'   |
| L87               | S 38°06'04" W | 99.10'   |
| L88               | S 55°53'38" E | 120.83'  |
| L89               | N 38°32'40" E | 46.65'   |
| L90               | N 38°32'40" E | 94.63'   |
| L91               | N 38°32'40" E | 92.19'   |
| L92               | S 51°27'20" E | 117.02'  |
| L93               | S 51°27'20" E | 116.28'  |
| L94               | N 00°44'52" E | 25.56'   |
| L95               | N 00°44'52" E | 95.14'   |
| L96               | N 00°44'52" E | 95.14'   |
| L97               | N 00°44'52" E | 95.14'   |
| L98               | N 00°44'52" E | 95.15'   |
| L99               | N 00°44'52" E | 60.00'   |
| L100              | S 89°15'08" E | 120.00'  |
| L101              | S 00°44'52" W | 77.69'   |
| L102              | S 00°44'52" W | 95.14'   |
| L103              | S 00°44'52" W | 55.83'   |
| L104              | S 00°44'52" W | 95.14'   |
| L105              | N 89°15'08" W | 120.00'  |
| L106              | S 89°15'08" E | 120.00'  |
| L107              | S 89°15'08" E | 120.00'  |
| L108              | S 89°15'08" E | 120.00'  |
| L109              | N 00°44'52" E | 134.45'  |
| L110              | S 00°44'52" W | 168.43'  |
| L111              | N 00°44'52" E | 95.15'   |
| L112              | S 38°02'07" W | 41.48'   |
| L113              | S 89°18'37" E | 95.70'   |
| L114              | S 89°18'37" E | 85.71'   |
| L115              | S 89°18'37" E | 69.04'   |
| L116              | S 89°18'37" E | 85.71'   |
| L117              | S 72°26'22" W | 134.75'  |
| L118              | N 36°10'49" W | 215.25'  |
| L119              | N 37°33'35" E | 215.25'  |
| L120              | N 72°26'22" E | 47.31'   |

| PARCEL LINE TABLE |               |          |
|-------------------|---------------|----------|
| LINE #            | BEARING       | DISTANCE |
| L121              | N 72°26'22" E | 87.44'   |
| L122              | S 36°10'49" E | 98.08'   |
| L123              | S 36°10'49" E | 117.16'  |
| L124              | S 37°33'35" W | 33.50'   |
| L125              | S 37°33'35" W | 139.10'  |
| L126              | N 37°33'35" E | 27.20'   |
| L127              | N 37°33'35" E | 15.45'   |
| L128              | N 89°18'37" W | 85.71'   |
| L129              | N 89°18'37" W | 85.71'   |
| L130              | N 89°18'37" W | 85.71'   |
| L131              | N 89°18'37" W | 95.70'   |
| L132              | S 00°41'23" W | 90.00'   |
| L133              | N 89°18'37" W | 80.70'   |
| L134              | N 89°18'37" W | 85.71'   |
| L135              | N 89°18'37" W | 85.71'   |
| L136              | N 89°18'37" W | 85.71'   |
| L137              | N 89°18'37" W | 15.34'   |
| L138              | S 89°18'37" E | 15.48'   |
| L139              | N 89°18'37" W | 85.71'   |
| L140              | S 89°18'37" E | 85.71'   |
| L141              | S 89°18'37" E | 85.71'   |
| L142              | S 89°18'37" E | 80.70'   |
| L143              | S 00°41'23" W | 90.00'   |
| L144              | N 00°41'23" E | 105.00'  |
| L145              | N 00°41'23" E | 105.00'  |
| L146              | N 00°41'23" E | 105.00'  |
| L147              | S 00°41'23" W | 105.00'  |
| L148              | N 17°44'29" E | 133.36'  |
| L149              | S 89°18'37" E | 140.47'  |
| L150              | S 16°21'49" E | 133.20'  |
| L151              | S 00°41'23" W | 105.00'  |
| L152              | S 00°41'23" W | 105.00'  |
| L153              | S 00°41'23" W | 105.00'  |
| L154              | S 00°41'23" W | 105.00'  |
| L155              | N 89°18'37" W | 95.70'   |
| L156              | N 89°18'37" W | 85.71'   |
| L157              | N 89°18'37" W | 58.46'   |
| L158              | S 89°18'37" E | 85.71'   |
| L159              | N 36°10'49" W | 21.10'   |
| L160              | N 36°10'49" W | 27.35'   |

| PARCEL LINE TABLE |               |          |
|-------------------|---------------|----------|
| LINE #            | BEARING       | DISTANCE |
| L161              | S 70°03'01" E | 127.93'  |
| L162              | N 70°03'01" W | 45.53'   |
| L163              | N 70°03'01" W | 82.40'   |
| L164              | N 89°18'37" W | 85.71'   |
| L165              | S 89°18'37" E | 85.71'   |
| L166              | S 89°18'37" E | 85.71'   |
| L167              | S 89°18'37" E | 95.70'   |
| L168              | S 00°41'23" W | 90.00'   |
| L169              | N 89°18'37" W | 80.70'   |
| L170              | N 89°18'37" W | 85.71'   |
| L171              | N 89°18'37" W | 85.71'   |
| L172              | N 89°18'37" W | 85.71'   |
| L173              | S 89°18'37" E | 8.28'    |
| L174              | S 89°18'37" E | 85.71'   |
| L175              | S 89°18'37" E | 85.71'   |
| L176              | S 89°18'37" E | 85.71'   |
| L177              | S 89°18'37" E | 80.70'   |
| L178              | S 00°41'23" W | 90.00'   |
| L179              | N 00°41'23" E | 105.00'  |
| L180              | N 00°41'23" E | 105.00'  |
| L181              | N 00°41'23" E | 105.00'  |
| L182              | N 00°41'23" E | 105.00'  |
| L183              | N 17°07'59" E | 133.62'  |
| L184              | S 89°18'37" E | 140.47'  |
| L185              | S 15°45'11" E | 133.46'  |
| L186              | S 00°41'23" W | 105.00'  |
| L187              | S 00°41'23" W | 105.00'  |
| L188              | S 00°41'23" W | 105.00'  |
| L189              | S 00°41'23" W | 105.00'  |
| L190              | S 89°14'12" E | 86.06'   |
| L191              | S 00°41'23" W | 59.95'   |
| L192              | S 87°49'25" E | 46.33'   |
| L193              | S 72°06'14" E | 30.48'   |
| L194              | S 11°20'48" E | 50.96'   |
| L195              | S 29°04'38" E | 112.06'  |
| L196              | S 89°14'12" E | 16.45'   |
| L197              | N 33°50'24" E | 75.14'   |
| L198              | S 36°10'49" E | 20.00'   |

| LOT | ADDRESS              |
|-----|----------------------|
| 101 | 1813 SOUTH           |
| 102 | 1825 SOUTH           |
| 103 | 1837 SOUTH           |
| 104 | 1849 SOUTH           |
| 105 | 1861 SOUTH           |
| 106 | 1875 SOUTH           |
| 107 | 1887 SOUTH           |
| 108 | 1899 SOUTH           |
| 109 | 1911 SOUTH           |
| 110 | 1923 SOUTH           |
| 111 | 1947 SOUTH           |
| 112 | 1942 SOUTH/3765 WEST |
| 113 | 3751 WEST            |
| 114 | 3737 WEST            |
| 115 | 3727 WEST            |
| 116 | 3713 WEST            |
| 117 | 3701 WEST            |
| 118 | 3694 WEST            |
| 119 | 3714 WEST            |
| 120 | 3726 WEST            |
| 121 | 3738 WEST            |
| 122 | 3752 WEST            |
| 123 | 3764 WEST/1908 SOUTH |
| 124 | 1870 SOUTH/3763 WEST |
| 125 | 3751 WEST            |
| 1   |                      |