

X

0 2 miles East  
ville



"W2753962"

EH 2753962 PG 1 OF 4  
LEANN H KILYS, WEBER COUNTY RECORDER  
01-SEP-15 1111 AM FEE \$1.00 DEP LH  
REC FOR: WEBER BASIN WATER CONSERV DIST

Account No. 4151

Contract D-4

PETITION TO WEBER BASIN WATER CONSERVANCY DISTRICT  
FOR THE ALLOTMENT OF WATER

Patrick, Paul, Lola, and John Benstog ("Petitioner") hereby applies to the Weber Basin Water Conservancy District, (herein "District"), for the allotment of the beneficial use of 1.0 acre-foot of untreated water annually, for irrigation and domestic purposes, on land situated in Weber County, Utah, legally described as follows:

Section 16, Township 6N, Range 2E, Acres 12.33

Tax I.D. No. (s): 21-023-0005 ✓

**PART OF LOT 16, SECTION 16, TOWNSHIP 6 NORTH, RANGE 2 EAST, SALT LAKE BASE AND MERIDIAN, U.S. SURVEY: BEGINNING AT THE SOUTHWEST CORNER OF SAID LOT 16, RUNNING THENCE NORTH 589.8 FEET, THENCE NORTH 83D31' EAST 877.9 FEET TO THE NORTHEAST CORNER OF LOT 16, THENCE SOUTH ALONG THE LOT LINE 447.04 FEET, THENCE SOUTH 89D46' WEST 150 FEET, THENCE SOUTH 0D14' EAST 286.09 FEET, THENCE NORTH 86D35' WEST 723.2 FEET TO THE POINT OF BEGINNING.**

In consideration of such allotment and upon condition that this petition is granted by the District, Petitioner agrees as follows:

- a. To pay for the right to use the allotted water an amount annually to be fixed from time to time by the District's Board of Directors, which amount initially shall be the sum of \$ 15.00 per acre-foot.
- b. To pay an additional amount annually to be fixed by the District's Board of Directors for operation, maintenance or other charges.
- c. To pay an annual amount, per acre foot, not to exceed \$5.00 annually as determined by the District to pay the District's special costs and expenses in administering this allotment.
- d. To pay an amount equal to the assessments imposed by the State Engineer for the distribution of the water replaced hereunder.

The amounts so fixed shall be paid whether or not the Petitioner actually takes and uses the water allotted.

The amount so fixed shall be a tax lien upon the above-described land and the Petitioner shall be bound by the provisions of the Water Conservancy Act of Utah and the rules and regulations of the District's Board of Directors. Nothing contained herein shall be construed to exempt the Petitioner from paying the taxes levied pursuant to Sections 17A-2-1426 and 17A-2-1427, Utah Code Annotated 1990, as amended.

2. The use of the water allotted hereby shall be solely for the replacement of underground water diverted, withdrawn or to be diverted or withdrawn by means of a well or spring for irrigation and domestic purposes at a point located on the land hereinabove described, and for no other use or purpose.

3. Petitioner's use of the water hereby allotted as replacement water shall be subject to such rules and regulations as the Utah State Engineer may from time to time prescribe. The Petitioner shall not use the allotted water in any way without first receiving an approved exchange application from the Utah State Engineer. It is the responsibility of the Petitioner to obtain such approved exchange application.

4. Delivery of the water hereby allotted by the District shall be as directed by the Utah State Engineer or his representative at the outlet works of Pineview reservoir.

5. The District shall have no obligation to provide works or facilities of any type to conduct the water hereby allotted from its point of delivery to its ultimate place of use.

6. In the event there is a shortage of water caused by drought, inaccuracies in distribution not resulting from negligence, hostile diversion, prior or superior claims or other causes not within the control of the District, no liability shall arise against the District or any of its officers, agents, or employees for any damage, direct or indirect, arising there from to Petitioner and the payments to the District provided for herein shall not be abated or reduced because of any such shortage or damage. During periods of water shortage, allocations of treated and untreated water for municipal, domestic and industrial use shall have first priority.

7. The petitioner shall construct, operate and maintain, without cost to the District, the well or spring and appurtenant facilities necessary to secure and accurately measure Petitioner's water supply. The metering or other measuring device installed by Petitioner shall be satisfactory to the Utah State Engineer. The District has no responsibility for the quality or quantity of water that Petitioner is able to secure through the source of Petitioner's well or spring.

8. The basis, the measure and the limit of the right of the Petitioner in the use of water shall rest perpetually in the beneficial application thereof, and the Petitioner agrees to put the water allotted Petitioner hereby to beneficial use in accordance with law.

9. The Petitioner agrees to fully comply with all applicable federal laws, orders and regulations and the laws of the State of Utah, all as administered by appropriate authorities, concerning the pollution of streams, reservoirs, ground water or water courses with respect to thermal pollution or the discharge of refuse, garbage, sewage effluent, industrial waste, oil, mine tailings, mineral salts or other pollutants.



DUE NOTICE having been given and hearing had, IT IS ORDERED that the foregoing petition of Patrick, Paul, Lola, and John Benstog be granted and an allotment of 1.0 acre-foot of water is hereby made to the lands therein described, upon the terms, at the rates, and payable in the manner as in said petition set forth.

DATED this 30 day of July, 20 15.

WEBER BASIN WATER CONSERVANCY  
DISTRICT

By   
Chairman, Board of Trustees  
Kerry W. Gibson

ATTEST:

  
Tage I. Flint, Secretary

(SEAL)





"W2753969"

3 miles East  
Mitsville

EH 2753969 PG 1 OF 5  
LEANN H KILTS, WEBER COUNTY RECORDER  
01-SEP-15 1116 AM FEE \$0.00 DEF LH  
REC FOR: WEBER BASIN WATER CONSERV DIST

Account No. 4152

Contract D-1

PETITION TO WEBER BASIN WATER CONSERVANCY DISTRICT  
FOR THE ALLOTMENT OF WATER

Patrick, Paul, Lola, and John Benstog (herein "Petitioner"), hereby applies to the Weber Basin Water Conservancy District, (herein "District"), for the allotment of the beneficial use of 3.0 acre-feet of untreated water annually, for irrigation and domestic purposes, on land situated in Weber County, Utah, legally described as follows:

Section 16, Township 6N, Range 2E, Acres 12.33

Tax I.D. No. (s): 21-023-0005

**PART OF LOT 16, SECTION 16, TOWNSHIP 6 NORTH, RANGE 2 EAST, SALT LAKE BASE AND MERIDIAN, U.S. SURVEY: BEGINNING AT THE SOUTHWEST CORNER OF SAID LOT 16, RUNNING THENCE NORTH 589.8 FEET, THENCE NORTH 83D31' EAST 877.9 FEET TO THE NORTHEAST CORNER OF LOT 16, THENCE SOUTH ALONG THE LOT LINE 447.04 FEET, THENCE SOUTH 89D46' WEST 150 FEET, THENCE SOUTH 0D14' EAST 286.09 FEET, THENCE NORTH 86D35' WEST 723.2 FEET TO THE POINT OF BEGINNING.**

1. In consideration of such allotment and upon condition that this petition is granted by the District, Petitioner agrees as follows:

(a) \$257.54 per acre-foot of water purchased, a portion thereof to apply to the extent required on the District's obligation under bonds or other Government-District Contract and the remainder to apply to the District's general operation and maintenance expenses, and other special expenses and costs incurred in operating, maintaining, repairing and replacing the separate facilities of the District used or required in servicing this Contract, hereinafter referred to as "OM&R". Such fair amounts shall be determined each year by the Board of Trustees of the District and any such determination shall be final and conclusive and binding on all parties.

The amount so fixed shall be paid whether or not the Petitioner actually takes and uses the water allotted.

The amounts so fixed shall be a tax lien upon the above-described land and the Petitioner shall be bound by the provisions of the Water Conservancy Act of Utah and the rules and regulations of the District's Board of Trustees. Nothing contained herein shall be construed to exempt the Petitioner from paying the taxes levied pursuant to Sections 17A-2-1426 and 17A-2-1427, Utah Code Annotated 1990, as amended.

2. The use of the water allotted hereby shall be solely for the replacement of underground water diverted, withdrawn or to be diverted or withdrawn by means of a well or spring for irrigation and domestic purposes at a point located on the land hereinabove described, and for no other use or purpose.

3. Petitioner's use of the water hereby allotted as replacement water shall be subject to such rules and regulations as the Utah State Engineer may from time to time prescribe. The Petitioner shall not use the allotted water in any way without first receiving an approved exchange application from the Utah State Engineer. It is the responsibility of the Petitioner to obtain such approved exchange application.

4. Delivery of the water hereby allotted by the District shall be as directed by the Utah State Engineer or his representative at the outlet works of Pineview reservoir.

5. The District shall have no obligation to provide works or facilities of any type to conduct the water hereby allotted from its point of delivery to its ultimate place of use.

6. In the event there is a shortage of water caused by drought, inaccuracies in distribution not resulting from negligence, hostile diversion, prior or superior claims or other causes not within the control of the District, no liability shall arise against the District or any of its officers, agents, or employees for any damage, direct or indirect, arising therefrom to Petitioner and the payments to the District provided for herein shall not be abated or reduced because of any such shortage or damage. During periods of water shortage, allocations of treated and untreated water for municipal, domestic and industrial use shall have first priority.

7. The Petitioner shall construct, operate and maintain, without cost to the district, the well or spring and appurtenant facilities necessary to secure and accurately measure Petitioner's water supply. The metering or other measuring device installed by Petitioner shall be satisfactory to the Utah State Engineer. The District has no responsibility for the quality or quantity of water that Petitioner is able to secure through the source of Petitioner's well or spring.

8. The basis, the measure and the limit of the right of the Petitioner in the use of water shall rest perpetually in the beneficial application thereof, and the Petitioner agrees to put the water allotted Petitioner hereby to beneficial use in accordance with law. The Purchaser shall have no right to hold over or accumulate water from year to year, nor to sell or rent the water.

9. The Petitioner agrees to fully comply with all applicable federal laws, orders and regulations and the laws of the State of Utah, all as administered by appropriate authorities, concerning the pollution of streams, reservoirs, ground water or water courses with respect to thermal pollution or the discharge of refuse, garbage, sewage effluent, industrial waste, oil, mine tailings, mineral salts, or other pollutants.

10. The provisions of this Contract shall apply to and bind the successors and assigns of the parties hereto but as long as payments are required under Articles 1 (a) and (b) above neither this contract or any assignment or transfer of this contract or any part thereof or interest therein shall be valid until approved by the District's Board of Trustees.



**Description of Attached Document**

Title or Type of Document Petition to Weber Basin Water Conservancy District for the Allotment of Water/Acct # 4161

Document Date 07-07-2015 Number of Pages 5

**Acknowledgment**

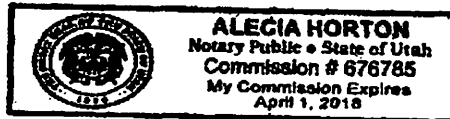
State of Utah

County of Weber

On this 7th day of July in the year 2015, before me, Alecia Horton a notary public, personally appeared Lola Benstog, proved on the basis of satisfactory evidence to be the person(s) whose name(s) (is/are) subscribed to this instrument, and acknowledged (he/she/they) executed the same.

Witness my hand and official seal.

Alecia Horton  
Notary Signature and Seal



**Description of Attached Document**

Title or Type of Document Petition to Weber Basin Water Conservancy District for the Allotment of Water/Acct # 4162

Document Date 07-07-2015 Number of Pages 5

**Acknowledgment**

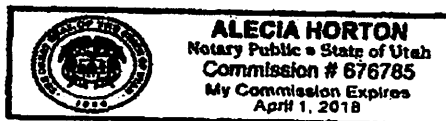
State of Utah

County of Weber

On this 7th day of July in the year 2015, before me, Alecia Horton a notary public, personally appeared Lola Benstog, proved on the basis of satisfactory evidence to be the person(s) whose name(s) (is/are) subscribed to this instrument, and acknowledged (he/she/they) executed the same.

Witness my hand and official seal.

Alecia Horton  
Notary Signature and Seal





ORDER ON PETITION

DUE NOTICE having been given and hearing had, IT IS ORDERED that the foregoing petition of Patrick, Paul, Lola, and John Benstog be granted and an allotment of 3.0 acre-feet of water is hereby made to the lands therein described, upon the terms, at the rates, and payable in the manner as in said petition set forth.

DATED this 30 day of July, 20 15.

WEBER BASIN WATER CONSERVANCY  
DISTRICT

BY Kerry W. Gibson  
Chair, Board of Trustees  
Kerry W. Gibson

ATTEST:

Tage I. Flint  
Tage I. Flint, Secretary

(SEAL)



Account No. 4151

Contract D-4

PETITION TO WEBER BASIN WATER CONSERVANCY DISTRICT  
FOR THE ALLOTMENT OF WATER

Patrick, Paul, Lola, and John Benstog ("Petitioner") hereby applies to the Weber Basin Water Conservancy District, (herein "District"), for the allotment of the beneficial use of 1.0 acre-foot of untreated water annually, for irrigation and domestic purposes, on land situated in Weber County, Utah, legally described as follows:

Section 16, Township 6N, Range 2E, Acres 12.33

Tax I.D. No. (s): 21-023-0005

**PART OF LOT 16, SECTION 16, TOWNSHIP 6 NORTH, RANGE 2 EAST, SALT LAKE BASE AND MERIDIAN, U.S. SURVEY: BEGINNING AT THE SOUTHWEST CORNER OF SAID LOT 16, RUNNING THENCE NORTH 589.8 FEET, THENCE NORTH 83D31' EAST 877.9 FEET TO THE NORTHEAST CORNER OF LOT 16, THENCE SOUTH ALONG THE LOT LINE 447.04 FEET, THENCE SOUTH 89D46' WEST 150 FEET, THENCE SOUTH 0D14' EAST 286.09 FEET, THENCE NORTH 86D35' WEST 723.2 FEET TO THE POINT OF BEGINNING.**

In consideration of such allotment and upon condition that this petition is granted by the District, Petitioner agrees as follows:

- a. To pay for the right to use the allotted water an amount annually to be fixed from time to time by the District's Board of Directors, which amount initially shall be the sum of \$ 15.00 per acre-foot.
- b. To pay an additional amount annually to be fixed by the District's Board of Directors for operation, maintenance or other charges.
- c. To pay an annual amount, per acre foot, not to exceed \$5.00 annually as determined by the District to pay the District's special costs and expenses in administering this allotment.
- d. To pay an amount equal to the assessments imposed by the State Engineer for the distribution of the water replaced hereunder.

The amounts so fixed shall be paid whether or not the Petitioner actually takes and uses the water allotted.

10. Petitioner recognizes that in addition to the tax lien referred to in paragraph 1 above, the above-described land is presently encumbered by a lien created by District Contract No. 39011 previously in the name of David King hereinafter the "contract lien." There is presently an outstanding balance owed the District of \$ 0, which petitioner hereby assumes and agrees to discharge. The unpaid balance of the contract lien shall be assessed simple interest at the rate of 8% per annum. Petitioner recognizes that the unpaid balance of the contract lien together with accrued interest shall remain a lien upon the land until discharged. The parties agree further that in the event the indebtedness represented by the contract lien and accrued interest is not fully discharged on or before n/a, District may cancel this contract, retain both its contract lien and tax lien and inform the State Engineer of the cancellation and request that the corresponding exchange application be invalidated. The District may also elect to foreclose its contract lien against the land.

11. The provisions of this Contract shall apply to and bind the successors and assigns of the parties hereto but as long as payments are required under Articles 1 (a), (b), (c) and (d) above neither this contract or any assignment or transfer of this contract or any part thereof or interest therein shall be valid until approved by the District's Board of Directors.

12. The reuse of water delivered pursuant to this contract shall not be allowed without permission of the District. The waste, seepage, or return flow from water delivered pursuant to this contract shall belong to the United States or the Weber Basin Water Conservancy District for the use and benefit of the Weber Basin Project.

DATED this 6 day of July, 20 15.

Patrick Benstog  
Paul Benstog


John Benstog  
Lola Benstog  
Petitioner and Owners of Land  
above-described

Patrick, Paul, Lola, and John Benstog  
1460 Pleasant View Drive  
Pleasant View, UT 84414

Address

STATE OF Utah )  
: ss.  
COUNTY OF Davis )

On the 6 day of July, 20 15, personally appeared before me Patrick, Paul, ~~Paul~~ and John Benstog, the signer(s) of the above instrument, who duly acknowledged to me that he executed the same.



[Signature]  
NOTARY PUBLIC

ORDER ON PETITION

DUE NOTICE having been given and hearing had, IT IS ORDERED that the foregoing petition of Patrick, Paul, Lola, and John Benstog be granted and an allotment of 1.0 acre-foot of water is hereby made to the lands therein described, upon the terms, at the rates, and payable in the manner as in said petition set forth.

DATED this 30 day of July, 20 15.

WEBER BASIN WATER CONSERVANCY  
DISTRICT

By \_\_\_\_\_  
Chairman, Board of Trustees  
Kerry W. Gibson

ATTEST:

\_\_\_\_\_  
Tage I. Flint, Secretary

(SEAL)

**Description of Attached Document**

Title or Type of Document Petition to Weber Basin Water Conservancy District for the Allotment of Water/Acct # 4151

Document Date 07-07-2015 Number of Pages 5

**Acknowledgment**


State of Utah

County of Weber

On this 7th day of July in the year 2015, before me, Alecia Horton a notary public, personally appeared Lola Benstog, proved on the basis of satisfactory evidence to be the person(s) whose name(s) (is/are) subscribed to this instrument, and acknowledged (he/she/they) executed the same.

Witness my hand and official seal.

Alecia Horton  
Notary Signature and Seal



**Description of Attached Document**

Title or Type of Document Petition to Weber Basin Water Conservancy District for the Allotment of Water/Acct # 4152

Document Date 07-07-2015 Number of Pages 5

**Acknowledgment**


State of Utah

County of Weber

On this 7th day of July in the year 2015, before me, Alecia Horton a notary public, personally appeared Lola Benstog, proved on the basis of satisfactory evidence to be the person(s) whose name(s) (is/are) subscribed to this instrument, and acknowledged (he/she/they) executed the same.

Witness my hand and official seal.

Alecia Horton  
Notary Signature and Seal





Health Department  
477 23rd Street  
Ogden, Utah 84401

EALTH DE  
REET  
4401  
RD  
:

13:53:49

03/29/2016 12:59PM 0001  
000000#0718

XXXXXXXXXXXX7194

VISA CREDIT

A0000000031010

0001

3 @ \$132.00  
SEPTIC SITE VIST \$396.00

79E31179C082F851

C. CARD \$396.00

6

Batch #: 1910

INVOICE 6

Approval Code: 029460

Entry Method: Chip Read

Mode: Issuer

Tax Amount: \$0.00

SALE AMOUNT \$396.00

CUSTOMER COPY