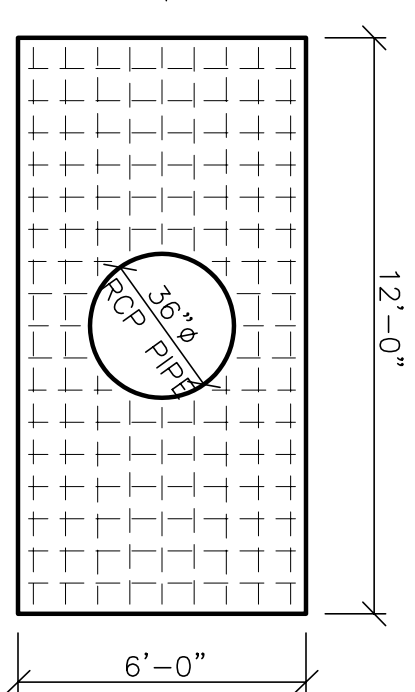

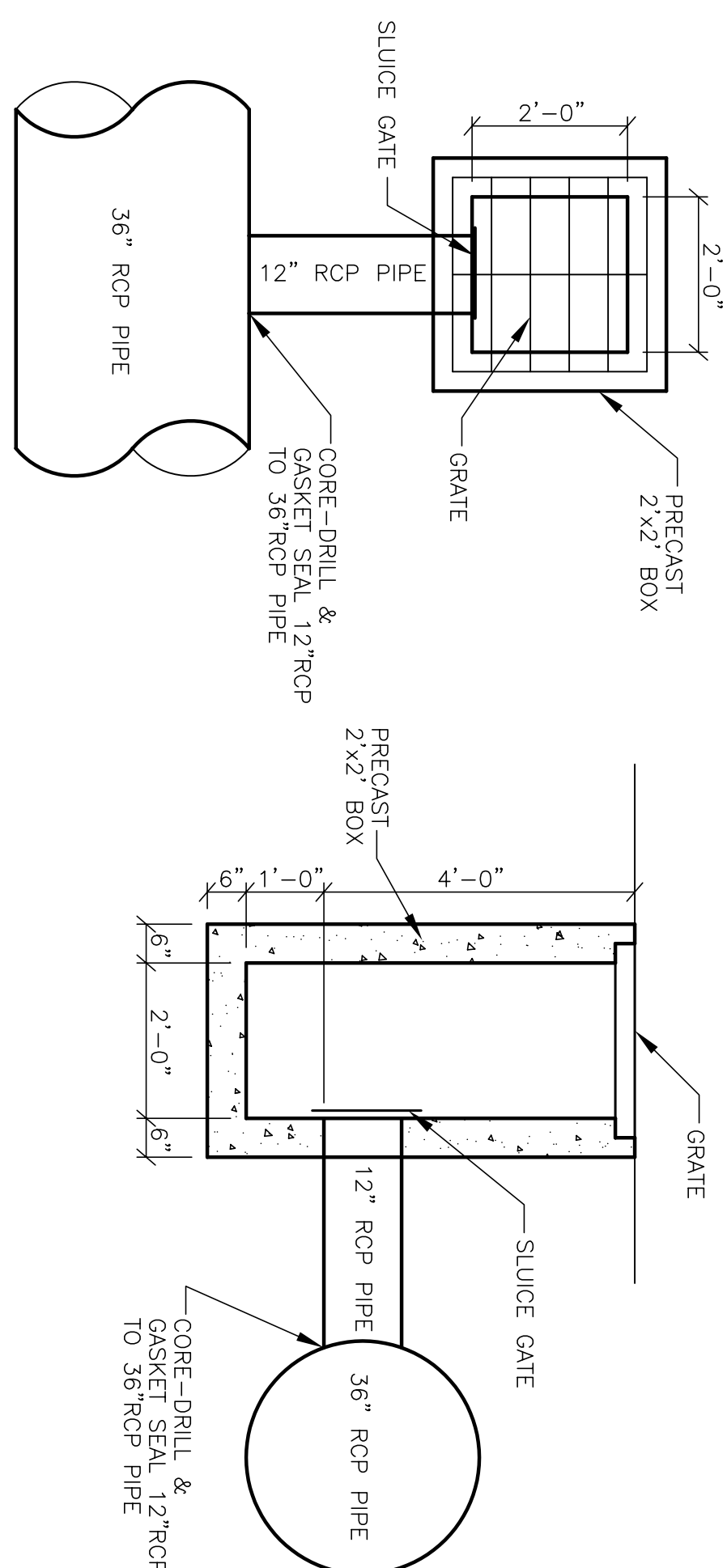


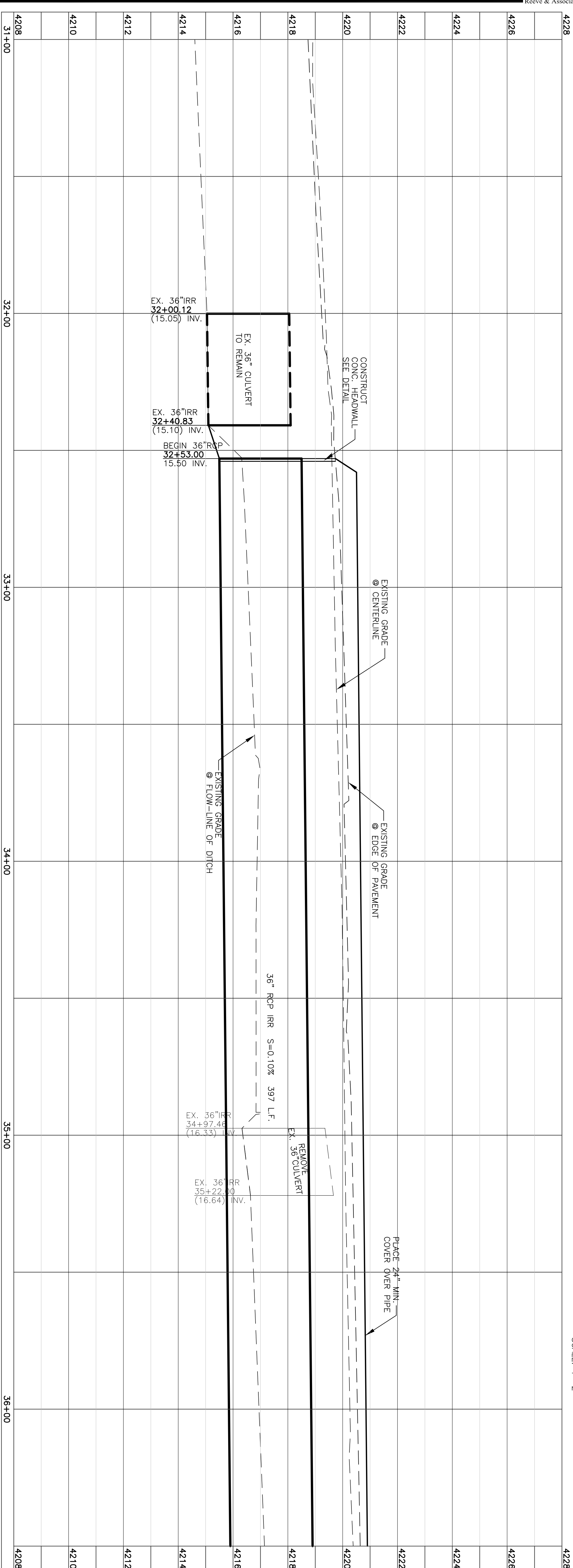
**Typical Road Section**  
SCALE: NONE



**Headwall Detail**  
SCALE: NONE



**Irrigation Diversion Box**  
SCALE: 1"=2'




THESE PLANS AND SPECIFICATIONS ARE THE PROPERTY OF REEVE & ASSOCIATES, INC., 4155 S. HARRISON BLVD., EXECUTIVE BLDG. #310, OGDEN, UTAH 84403, AND SHALL NOT BE REPRODUCED, RE-DRAWN, OR USED ON ANY PROJECT OTHER THAN THE PROJECT SPECIFICALLY DESIGNED FOR, WITHOUT THEIR WRITTEN PERMISSION. THE OWNERS AND ENGINEERS OF REEVE & ASSOCIATES, INC. DISCLAIM ANY LIABILITY FOR ANY CHANGES OR MODIFICATIONS MADE TO THESE PLANS OR THE DESIGN THEREON WITHOUT THEIR CONSENT.

Blue Stakes Location Center  
**Call: Toll Free**  
**1-800-662-4111**  
Two Working Days Before You Dig

**White Farms Subdivision**  
WEBER COUNTY, UTAH  
**7500 West Street**  
**31+00.00 - 36+50.00**

REVISIONS	
DATE	DESCRIPTION
2-7-11 RH	County Comments
4-7-11 RH	County Comments
4-28-11 RH	Irr. Co. Comments

**Reeve & Associates, Inc.**  
4155 S. HARRISON BLVD., SUITE 310, OGDEN, UTAH 84403  
TEL: (801) 621-3100 FAX: (801) 621-2668 www.reeve-assoc.com  
LAND PLANNERS • CIVIL ENGINEERS • LAND SURVEYORS  
TRAFFIC ENGINEERS • STRUCTURAL ENGINEERS • LANDSCAPE ARCHITECTS



**Project Info.**  
Engineer: J. NATE REEVE, P.E.  
Order: R. HANSEN  
Begin Date: DEC. 23, 2010  
Name: WHITE FARMS SUBDIVISION  
Number: 5895-01

Sheet **1** of **3** Sheets