


BOUNDARY LINE AGREEMENT

THIS AGREEMENT MADE THIS 15th, DAY OF December, 2015,
BETWEEN V. Susan Strahan and Tyler Wayment, WHO ARE ADJOINING LAND OWNERS
OF PROPERTIES SEPARATED BY COMMON BOUNDARY LINE IN THE NORTHWEST AND
THE NORTHEAST QUARTER OF SECTION 13, TOWNSHIP 6 NORTH, RANGE 3 WEST,
SALT LAKE BASE AND MERIDIAN.


THE PARTIES, BEING UNCERTAIN OF THE LOCATION OF THEIR COMMON BOUNDARY
LINE AND DESIROUS OF ESTABLISHING THE FENCE LINE CONCLUSIVELY SO THAT
SAID LINE MAY BE MAINTAINED AND IMPROVEMENTS BE MADE ON THEIR RESPECTIVE
PROPERTIES, FOR AND IN CONSIDERATION OF THE MUTUAL COVENANTS MADE HEREIN
DO AGREE ON AND FIX THE COMMON BOUNDARY LINE BETWEEN THEIR RESPECTIVE
PROPERTIES AND ALSO HEREBY QUIT CLAIM ANY INTEREST OR RIGHT TO EACH
OTHER ON EITHER SIDE OF SAID DESCRIBED LINE AS FOLLOWS:

A PART OF THE NORTHWEST QUARTER OF SECTION 13, TOWNSHIP 6 NORTH,
RANGE 3 WEST, SALT LAKE BASE AND MERIDIAN:
BEGINNING AT A POINT WHICH BEARS S.0°24'09"W 2115.06 FEET ALONG
THE WEST LINE OF SAID NORTHWEST QUARTER AND S.89°35'51"E. 33.00
FEET AND S.88°44'44"E. 276.70 FEET, AND S.88°44'44"E. 299.46 FEET,
AND S.51°33'49"E. 29.52 FEET, AND S.88°44'53"E. 20.00 FEET, AND
N.43°59'51"E. 24.29 FEET, AND S.88°44'44"E. (1969.95 FEET) 2018.41
FEET, MORE OR LESS TO AN EXISTING FENCE LINE,
FROM THE NORTHWEST CORNER OF SAID NORTHWEST QUARTER
AND RUNNING THENCE S.0°15'44"W. 520.03 FEET (S.0°27'47"W. 520.0
FEET) ALONG SAID FENCE TO A FOUND REBAR AND CAP.



V. SUSAN STRAHAN


TYLER WAYMENT

in the County of Weber, State of Utah, Subscribed
and sworn to before me this 17th day of March 2016 by
V Susan Strahan


Notary Signature and seal

 LYNETTE SINGLETON
Notary Public • State of Utah
Commission # 655645
My Commission Expires
May 11, 2016



Melanie Kelly
K. Kelly 12/15/21