

File Number: NTWE-202972

Main Branch – Logan
160 North Main Street
Logan, Utah 84321
435-752-3600

Tremonton Office:
472 West Main Street #4
Tremonton, Utah 84337
435-207-4040

Ogden Office:
372 E. 24th Street St. 340
Ogden, Utah 84401
385-333-7215



NORTHERN TITLE

"Good Deeds Done Daily!"

Draper Office:
584 East 12300 South Suite #4
Draper, Utah 84020
801-218-2300

Springville Office:
1190 North Main, Suite #7
Springville, Utah 84663
801-704-5280

Grantsville Office:
225 East Main Street Suite F
Grantsville, Utah 84029
435-241-4458

COMMITMENT FOR TITLE INSURANCE

Westcor Land Title Insurance Company ("Company"), for a valuable consideration, commits to issue its policy or policies of title insurance, as identified in Schedule A, in favor of the Proposed Insured named in Schedule A, as owner or mortgagee of the estate or interest in the land described or referred to in Schedule A, upon payment of the premiums and charges and compliance with the Requirements; all subject to the provisions of Schedules A and B and to the Conditions of this Commitment.

This Commitment shall be effective only when the identity of the Proposed Insured and the amount of the policy or policies committed for have been inserted in Schedule A by the Company.

All liability and obligation under this Commitment shall cease and terminate six (6) months after the Effective Date or when the policy or policies committed for shall issue, whichever first occurs, provided that the failure to issue the policy or policies is not the fault of the Company.

The Company will provide a sample of the policy form upon request.

| | |
|-----------------------------------|--|
| BUYER/BORROWER: | SELLER/OWNER: Heritage Land Development, LLC, a Utah limited liability company |
| SELLING AGENT: | LISTING AGENT: |
| LENDER: | BROKER: |

This page is only a part of a 2021 ALTA Commitment for Title Insurance issued by Westcor Land Title Insurance Company. This Commitment is not valid without the Notice; the Commitment to Issue Policy; the Commitment Conditions; Schedule A; Schedule B, Part I—Requirements; and Schedule B, Part II—Exceptions

Copyright 2021 American Land Title Association. All rights reserved.

The use of this Form (or any derivative thereof) is restricted to ALTA licensees and ALTA members in good standing as of the date of use. All other uses are prohibited. Reprinted under license from the American Land Title Association.



ALTA COMMITMENT FOR TITLE INSURANCE
issued by
Westcor Land Title Insurance Company

NOTICE

IMPORTANT—READ CAREFULLY: THIS COMMITMENT IS AN OFFER TO ISSUE ONE OR MORE TITLE INSURANCE POLICIES. ALL CLAIMS OR REMEDIES SOUGHT AGAINST THE COMPANY INVOLVING THE CONTENT OF THIS COMMITMENT OR THE POLICY MUST BE BASED SOLELY IN CONTRACT.

THIS COMMITMENT IS NOT AN ABSTRACT OF TITLE, REPORT OF THE CONDITION OF TITLE, LEGAL OPINION, OPINION OF TITLE, OR OTHER REPRESENTATION OF THE STATUS OF TITLE. THE PROCEDURES USED BY THE COMPANY TO DETERMINE INSURABILITY OF THE TITLE, INCLUDING ANY SEARCH AND EXAMINATION, ARE PROPRIETARY TO THE COMPANY, WERE PERFORMED SOLELY FOR THE BENEFIT OF THE COMPANY, AND CREATE NO EXTRACONTRACTUAL LIABILITY TO ANY PERSON, INCLUDING A PROPOSED INSURED.

THE COMPANY'S OBLIGATION UNDER THIS COMMITMENT IS TO ISSUE A POLICY TO A PROPOSED INSURED IDENTIFIED IN SCHEDULE A IN ACCORDANCE WITH THE TERMS AND PROVISIONS OF THIS COMMITMENT. THE COMPANY HAS NO LIABILITY OR OBLIGATION INVOLVING THE CONTENT OF THIS COMMITMENT TO ANY OTHER PERSON.

COMMITMENT TO ISSUE POLICY

Subject to the Notice; Schedule B, Part I—Requirements; Schedule B, Part II—Exceptions; and the Commitment Conditions, WESTCOR LAND TITLE INSURANCE COMPANY, a Colorado Corporation (the "Company"), commits to issue the Policy according to the terms and provisions of this Commitment. This Commitment is effective as of the Commitment Date shown in Schedule A for each Policy described in Schedule A, only when the Company has entered in Schedule A both the specified dollar amount as the Proposed Amount of Insurance and the name of the Proposed Insured.

If all of the Schedule B, Part I—Requirements have not been met within six months after the Commitment Date, this Commitment terminates and the Company's liability and obligation end.

WESTCOR LAND TITLE INSURANCE COMPANY



By: Mary O'Donnell
President
Attest: [Signature]
Secretary

**Issuing Agent: Northern Title Company,
Inc.**

[Signature]

This page is only a part of a 2021 ALTA Commitment for Title Insurance issued by Westcor Land Title Insurance Company. This Commitment is not valid without the Notice; the Commitment to Issue Policy; the Commitment Conditions; Schedule A; Schedule B, Part I—Requirements; and Schedule B, Part II—Exceptions

Copyright 2021 American Land Title Association. All rights reserved.

The use of this Form (or any derivative thereof) is restricted to ALTA licensees and ALTA members in good standing as of the date of use. All other uses are prohibited. Reprinted under license from the American Land Title Association.

COMMITMENT CONDITIONS

1. DEFINITIONS

- a. "Discriminatory Covenant": Any covenant, condition, restriction, or limitation that is unenforceable under applicable law because it illegally discriminates against a class of individuals based on personal characteristics such as race, color, religion, sex, sexual orientation, gender identity, familial status, disability, national origin, or other legally protected class.
 - b. "Knowledge" or "Known": Actual knowledge or actual notice, but not constructive notice imparted by the Public Records.
 - c. "Land": The land described in Item 5 of Schedule A and improvements located on that land that by State law constitute real property. The term "Land" does not include any property beyond that described in Schedule A, nor any right, title, interest, estate, or easement in any abutting street, road, avenue, alley, lane, right-of-way, body of water, or waterway, but does not modify or limit the extent that a right of access to and from the Land is to be insured by the Policy.
 - d. "Mortgage": A mortgage, deed of trust, trust deed, security deed, or other real property security instrument, including one evidenced by electronic means authorized by law.
 - e. "Policy": Each contract of title insurance, in a form adopted by the American Land Title Association, issued or to be issued by the Company pursuant to this Commitment.
 - f. "Proposed Amount of Insurance": Each dollar amount specified in Schedule A as the Proposed Amount of Insurance of each Policy to be issued pursuant to this Commitment.
 - g. "Proposed Insured": Each person identified in Schedule A as the Proposed Insured of each Policy to be issued pursuant to this Commitment.
 - h. "Public Records": The recording or filing system established under State statutes in effect at the Commitment Date under which a document must be recorded or filed to impart constructive notice of matters relating to the Title to a purchaser for value without Knowledge. The term "Public Records" does not include any other recording or filing system, including any pertaining to environmental remediation or protection, planning, permitting, zoning, licensing, building, health, public safety, or national security matters.
 - i. "State": The state or commonwealth of the United States within whose exterior boundaries the Land is located. The term "State" also includes the District of Columbia, the Commonwealth of Puerto Rico, the U.S. Virgin Islands, and Guam.
 - j. "Title": The estate or interest in the Land identified in Item 3 of Schedule A.
2. If all of the Schedule B, Part I—Requirements have not been met within the time period specified in the Commitment to Issue Policy, this Commitment terminates and the Company's liability and obligation end.
3. The Company's liability and obligation is limited by and this Commitment is not valid without:
- a. the Notice;
 - b. the Commitment to Issue Policy;
 - c. the Commitment Conditions;
 - d. Schedule A;
 - e. Schedule B, Part I—Requirements; and
 - f. Schedule B, Part II—Exceptions.

4. COMPANY'S RIGHT TO AMEND

The Company may amend this Commitment at any time. If the Company amends this Commitment to add a defect, lien, encumbrance, adverse claim, or other matter recorded in the Public Records prior to the Commitment Date, any liability of the Company is limited by Commitment Condition 5. The Company is not liable for any other amendment to this Commitment.

5. LIMITATIONS OF LIABILITY

- a. The Company's liability under Commitment Condition 4 is limited to the Proposed Insured's actual expense incurred in the interval between the Company's delivery to the Proposed Insured of the Commitment and the delivery of the amended Commitment, resulting from the Proposed Insured's good faith reliance to:

This page is only a part of a 2021 ALTA Commitment for Title Insurance issued by Westcor Land Title Insurance Company. This Commitment is not valid without the Notice; the Commitment to Issue Policy; the Commitment Conditions; Schedule A; Schedule B, Part I—Requirements; and Schedule B, Part II—Exceptions

Copyright 2021 American Land Title Association. All rights reserved.

The use of this Form (or any derivative thereof) is restricted to ALTA licensees and ALTA members in good standing as of the date of use. All other uses are prohibited. Reprinted under license from the American Land Title Association.



- i. comply with the Schedule B, Part I—Requirements;
 - ii. eliminate, with the Company's written consent, any Schedule B, Part II—Exceptions; or
 - iii. acquire the Title or create the Mortgage covered by this Commitment.
 - b. The Company is not liable under Commitment Condition 5.a. if the Proposed Insured requested the amendment or had Knowledge of the matter and did not notify the Company about it in writing.
 - c. The Company is only liable under Commitment Condition 4 if the Proposed Insured would not have incurred the expense had the Commitment included the added matter when the Commitment was first delivered to the Proposed Insured.
 - d. The Company's liability does not exceed the lesser of the Proposed Insured's actual expense incurred in good faith and described in Commitment Condition 5.a. or the Proposed Amount of Insurance.
 - e. The Company is not liable for the content of the Transaction Identification Data, if any.
 - f. The Company is not obligated to issue the Policy referred to in this Commitment unless all of the Schedule B, Part I—Requirements have been met to the satisfaction of the Company.
 - g. The Company's liability is further limited by the terms and provisions of the Policy to be issued to the Proposed Insured.
6. **LIABILITY OF THE COMPANY MUST BE BASED ON THIS COMMITMENT; CHOICE OF LAW AND CHOICE OF FORUM**
- a. Only a Proposed Insured identified in Schedule A, and no other person, may make a claim under this Commitment.
 - b. Any claim must be based in contract under the State law of the State where the Land is located and is restricted to the terms and provisions of this Commitment. Any litigation or other proceeding brought by the Proposed Insured against the Company must be filed only in a State or federal court having jurisdiction.
 - c. This Commitment, as last revised, is the exclusive and entire agreement between the parties with respect to the subject matter of this Commitment and supersedes all prior commitment negotiations, representations, and proposals of any kind, whether written or oral, express or implied, relating to the subject matter of this Commitment.
 - d. The deletion or modification of any Schedule B, Part II—Exception does not constitute an agreement or obligation to provide coverage beyond the terms and provisions of this Commitment or the Policy.
 - e. Any amendment or endorsement to this Commitment must be in writing.
 - f. When the Policy is issued, all liability and obligation under this Commitment will end and the Company's only liability will be under the Policy.
7. **IF THIS COMMITMENT IS ISSUED BY AN ISSUING AGENT**
The issuing agent is the Company's agent only for the limited purpose of issuing title insurance commitments and policies. The issuing agent is not the Company's agent for closing, settlement, escrow, or any other purpose.
8. **PRO-FORMA POLICY**
The Company may provide, at the request of a Proposed Insured, a pro-forma policy illustrating the coverage that the Company may provide. A pro-forma policy neither reflects the status of Title at the time that the pro-forma policy is delivered to a Proposed Insured, nor is it a commitment to insure.
9. **CLAIMS PROCEDURES**
This Commitment incorporates by reference all Conditions for making a claim in the Policy to be issued to the Proposed Insured. Commitment Condition 9 does not modify the limitations of liability in Commitment Conditions 5 and 6.
10. **CLASS ACTION**
ALL CLAIMS AND DISPUTES ARISING OUT OF OR RELATING TO THIS COMMITMENT, INCLUDING ANY SERVICE OR OTHER MATTER IN CONNECTION WITH ISSUING THIS COMMITMENT, ANY BREACH OF A COMMITMENT PROVISION, OR ANY OTHER CLAIM OR DISPUTE ARISING OUT OF OR RELATING TO THE TRANSACTION GIVING RISE TO THIS COMMITMENT, MUST BE BROUGHT IN AN INDIVIDUAL CAPACITY. NO PARTY MAY SERVE AS PLAINTIFF, CLASS MEMBER, OR PARTICIPANT IN ANY CLASS OR REPRESENTATIVE PROCEEDING. ANY POLICY ISSUED PURSUANT TO THIS COMMITMENT WILL CONTAIN A CLASS ACTION CONDITION.
11. **ARBITRATION**
The Policy contains an arbitration clause. All arbitrable matters when the Proposed Amount of Insurance is \$2,000,000

This page is only a part of a 2021 ALTA Commitment for Title Insurance issued by Westcor Land Title Insurance Company. This Commitment is not valid without the Notice; the Commitment to Issue Policy; the Commitment Conditions; Schedule A; Schedule B, Part I—Requirements; and Schedule B, Part II—Exceptions

Copyright 2021 American Land Title Association. All rights reserved.

The use of this Form (or any derivative thereof) is restricted to ALTA licensees and ALTA members in good standing as of the date of use. All other uses are prohibited. Reprinted under license from the American Land Title Association.



or less may be arbitrated at the election of either the Company or the Proposed Insured as the exclusive remedy of the parties. A Proposed Insured may review a copy of the arbitration rules at <http://www.alta.org/arbitration>.

This page is only a part of a 2021 ALTA Commitment for Title Insurance issued by Westcor Land Title Insurance Company. This Commitment is not valid without the Notice; the Commitment to Issue Policy; the Commitment Conditions; Schedule A; Schedule B, Part I—Requirements; and Schedule B, Part II—Exceptions

Copyright 2021 American Land Title Association. All rights reserved.

The use of this Form (or any derivative thereof) is restricted to ALTA licensees and ALTA members in good standing as of the date of use. All other uses are prohibited. Reprinted under license from the American Land Title Association.



Closing/Escrow inquiries to:**Braden Brown****Escrow Officer****(435) 764-9378****braden@northerntitle.net****All inquiries regarding this report should be directed to:****Dacei Hoggan****Title Officer****(435) 363-3639****daceih@northerntitle.net****SCHEDULE A**

Order no. NTWE-202972

1. Commitment Date: 03/07/2025 at 8:00am

2. Policy to be issued:

Standard Owner's Policy "ALTA" 2021 Utah

Premium

Proposed Insured:

TBD

TBD

The estate or interest to be insured: Fee Simple

3. The estate or interest in the Land at the Commitment Date is:

Fee Simple

4. The Title is, at the Commitment Date, vested in:

Heritage Land Development, LLC, a Utah limited liability company

5. The Land is described as follows:

See Attached Exhibit "A"

PROPERTY ADDRESS: Address Unassigned, Ogden, UT 84407

EXHIBIT A
Legal Description

PARCEL 1:

ALL OF OPEN SPACE 4A, TAYLOR LANDING PHASE 4, A CLUSTER DEVELOPMENT, AS SHOWN BY THE OFFICIAL RECORDED PLAT FILED IN THE OFFICE OF THE RECORDER OF WEBER COUNTY, UTAH.

(15-857-0029)

PARCEL 2:

PART OF THE EAST HALF OF THE NORTHWEST QUARTER OF SECTION 28, TOWNSHIP 6 NORTH, RANGE 2 WEST OF THE SALT LAKE BASE AND MERIDIAN DESCRIBED AS FOLLOWS:

COMMENCING AT THE WEST QUARTER CORNER OF SECTION 28, TOWNSHIP 6 NORTH, RANGE 2 WEST OF THE SALT LAKE BASE AND MERIDIAN MONUMENTED WITH A BRASS CAP; THENCE SOUTH 89°13'14" EAST 2648.17 FEET ALONG THE SOUTH LINE OF THE NORTHWEST QUARTER OF SAID SECTION 28 TO THE CENTER QUARTER CORNER OF SECTION 28; THENCE NORTH 00°42'57" EAST 1327.58 FEET ALONG THE WEST LINE OF THE NORTHEAST QUARTER OF SAID SECTION 28 TO THE SOUTHWEST CORNER OF THE NORTHWEST QUARTER OF THE NORTHEAST QUARTER OF SAID SECTION 28; THENCE SOUTH 89°14'11" EAST 364.85 FEET ALONG THE SOUTH LINE OF THE NORTHWEST QUARTER OF THE OF THE NORTHEAST QUARTER OF SAID SECTION 28 TO THE POINT OF BEGINNING AND RUNNING THENCE NORTH 00°37'17" WEST 1,328.06 FEET TO THE NORTH LINE OF THE NORTHEAST QUARTER OF SAID SECTION 28 SAID POINT ALSO BEING SOUTH 89°15'08" EAST 333.86 FEET FROM THE NORTH QUARTER CORNER OF SAID SECTION 28; THENCE SOUTH 89°15'08" EAST 327.05 FEET ALONG SAID NORTH LINE; THENCE SOUTH 00°41'23" WEST 1,327.76 FEET ALONG THE WEST LINE OF WINSTON PARK SUBDIVISION AND IT'S PROJECTION THEREOF TO THE TO THE SOUTH LINE OF THE NORTHWEST QUARTER OF THE OF THE NORTHEAST QUARTER OF SAID SECTION 28; THENCE NORTH 89°14'11" WEST 296.66 FEET ALONG SAID SOUTH LINE TO THE POINT OF BEGINNING.

(15-078-0189)

This page is only a part of a 2021 ALTA Commitment for Title Insurance issued by Westcor Land Title Insurance Company. This Commitment is not valid without the Notice; the Commitment to Issue Policy; the Commitment Conditions; Schedule A; Schedule B, Part I—Requirements; and Schedule B, Part II—Exceptions

Copyright 2021 American Land Title Association. All rights reserved.

The use of this Form (or any derivative thereof) is restricted to ALTA licensees and ALTA members in good standing as of the date of use. All other uses are prohibited. Reprinted under license from the American Land Title Association.



SCHEDULE B, PART 1**REQUIREMENTS**

All of the following Requirements must be met:

1. **The proposed insured must notify the Company in writing of the name of any party not referred to in this Commitment who will obtain an interest in the Land or who will make a loan on the land. The Company may then make additional Requirements or Exceptions.**
2. **Pay the agreed amount for the estate or interest to be insured.**
3. **Pay the premiums, fees, and charges for the Policy to the Company.**
4. **Documents satisfactory to the Company that convey the Title or create the Mortgage to be insured, or both, must be properly authorized, executed, delivered and recorded in the Public Records.**
5. The State Construction Registry filings will need to be cleared before a new Deed of Trust can be filed with the county recorder.
6. Payoff Deed(s) of Trust disclosed in Schedule B Part 2.
7. Payoff delinquent taxes for the year 2023 and 2024, disclosed by Schedule B Part 2.
8. Deed conveying title to the purchasers executed by Heritage Land Development, LLC, a Utah limited liability company.
9. Execute Deed of Trust that will be insured.

This page is only a part of a 2021 ALTA Commitment for Title Insurance issued by Westcor Land Title Insurance Company. This Commitment is not valid without the Notice; the Commitment to Issue Policy; the Commitment Conditions; Schedule A; Schedule B, Part I—Requirements; and Schedule B, Part II—Exceptions

Copyright 2021 American Land Title Association. All rights reserved.

The use of this Form (or any derivative thereof) is restricted to ALTA licensees and ALTA members in good standing as of the date of use. All other uses are prohibited. Reprinted under license from the American Land Title Association.

SCHEDULE B, PART 2**EXCEPTIONS FROM COVERAGE**

Some historical land records contain Discriminatory Covenants that are illegal and unenforceable by law. This Commitment and the Policy treat any Discriminatory Covenant in a document referenced in Schedule B as if each Discriminatory Covenant is redacted, repudiated, removed, and not republished or recirculated. Only the remaining provisions of the document will be excepted from coverage.

The Policy will not insure against loss or damage resulting from the terms and conditions of any lease or easement identified in Schedule A, and will include the following Exceptions unless cleared to the satisfaction of the Company:

- 1. Any defect, lien, encumbrance, adverse claim or other matter that appears for the first time in the Public Records or is created, attaches, or is disclosed between the Commitment Date and the date on which all of the Schedule B, Part I- Requirements are met.**
- 2. Taxes or assessments which are not shown as existing liens by the records of any taxing authority that levies taxes or assessments on real property or by the public records. Proceedings by a public agency which may result in taxes or assessments, or notices of such proceedings, whether or not shown by the records of such agency or by public record.***
- 3. Any facts, rights, interest, or claims which are not shown by the public records but which could be ascertained by an inspection of said land or by making inquiry of persons in possession thereof.***
- 4. Easements, liens, or encumbrances, or claims thereof, which are not shown by the public records.***
- 5. Discrepancies, conflicts in boundary lines, shortages in area, encroachments, or any other facts which a correct survey would disclose, and which are not shown by the Public Records.**
- 6. (a) Unpatented mining claims; (b) reservations or exceptions in patents or in Acts authorizing the issuance thereof; (c) water rights, claims or title to water, whether or not the matters excepted under (a), (b), or (c) are shown by the public records.***
- 7. Any liens, or rights to a lien, for services, labor, equipment or material heretofore or hereafter furnished, imposed by law and not shown by public records.***
- 8. Rights of the state or federal government and/or public in and to any portion of the Land for right of way (whether or not such rights are shown by recordings of easements and/or maps in the Public Records by the State of Utah showing the general location of these rights of way).**
- 9. Minerals of whatsoever kind, subsurface and surface substance, including but not limited to coal, lignite, oil, gas, uranium, clay, rock, sand and gravel in, on, under and that may be produced from the Land, together with all rights, privileges, and immunities relating thereto, whether or not appearing in the Public Records or listed in Schedule B. Westcor Land Title Insurance Company makes no representation as to the present ownership of any such interests. There may be leases, grants, exceptions or reservations of interests that are not listed.**
- 10. Any water or well rights, or rights or title to water or claims thereof, in, on or under the land.**

***Paragraphs 1 through 10 will not appear as printed exceptions on extended coverage policies, except as to such parts thereof which may be typed as a Special Exception in Schedule B-Section II.**

11. Taxes for the year 2025 are now a lien, not yet due or payable.
Taxes for the year 2024 have been paid with parent parcel.
Parent Parcel No. 15-857-0029
12. Taxes for the year 2025 are now a lien, not yet due or payable.
Taxes for the year 2024 are delinquent in the amount of \$8,265.45 plus interest, penalty and costs.
Taxes for the year 2023 are delinquent in the amount of \$10.65 plus interest, penalty and costs.
Tax Serial No. 15-078-0189
13. Said property may be included within the Taxing Assessment District 514, Taylor/West Weber Culinary Water and Weber County Fire Service Area 4, Weber County, Utah and may be subject to the charges and assessments thereof. (Charges are current according to the information available from the county records.)
14. Any water rights or claims or title to water in or under the Land.
15. Minerals of whatsoever kind, subsurface and surface substance, including but not limited to coal, lignite, oil, gas, uranium, clay, rock, sand and gravel in, on, under and that may be produced from the Land, together with all rights, privileges, and immunities relating thereto, whether or not appearing in the Public Records or listed in Schedule B. Underwriter makes no representation as to the present ownership of any such interests. There may be leases, grants, exceptions or reservations of interests that are not listed.
16. Subject to all existing roads, streets, alleys, fences, ditches, reservoirs, utilities, canals, pipelines, power, telephone, cable, fiber optic, sewer, gas, or water lines, and right of way and easements thereof.
17. Any encroachment, encumbrance, violation, variation, or adverse circumstance affecting the Title that would be disclosed by an accurate land survey of Land and not shown by the Public Records.
18. The rights of parties in possession of subject property under unrecorded contracts, leases, rental or occupancy agreements and any claims and/or liens thereunder.
19. MOUNTAIN STATES TELEPHONE AND TELEGRAPH COMPANY EASEMENT
An easement for the purpose shown below and rights incidental thereto as set forth in the following document:
Grantee: The Mountain States Telephone and Telegraph Company, A Colorado Corporation
Purpose: Public Utilities Easement
Recorded: JANUARY 03, 1919
Entry No.: [N259](#)
Book/Page: N/259
Parcel 1
20. AMERICAN TELEPHONE AND TELEGRAPH COMPANY EASEMENT
An Easement for the purpose shown below and rights incidental thereto as set forth in a document.
Granted To: American Telephone and Telegraph Company of Wyoming
Purpose: Public Utilities Easement
Recorded: MAY 31, 1929
Entry No.: [S147](#)
Book/Page: S/147
Both Parcels
21. AMERICAN TELEPHONE AND TELEGRAPH COMPANY EASEMENT
An Easement for the purpose shown below and rights incidental thereto as set forth in a document.
Granted To: American Telephone and Telegraph Company of Wyoming
Purpose: Public Utilities Easement
Recorded: JULY 9, 1929
Entry No.: [S192](#)
Book/Page: S/192
Parcel 1
22. EASEMENT
Grantee: Irrigation Pipeline
Recorded: JUNE 16, 1997
Entry No.: [1477342](#)
Book/Page: 1867/119
Both Parcels

This page is only a part of a 2021 ALTA Commitment for Title Insurance issued by Westcor Land Title Insurance Company. This Commitment is not valid without the Notice; the Commitment to Issue Policy; the Commitment Conditions; Schedule A; Schedule B, Part I—Requirements; and Schedule B, Part II—Exceptions

Copyright 2021 American Land Title Association. All rights reserved.

The use of this Form (or any derivative thereof) is restricted to ALTA licensees and ALTA members in good standing as of the date of use. All other uses are prohibited.
Reprinted under license from the American Land Title Association.



23. EASEMENT

Grantee: Central Weber Sewer Improvement District

Recorded: FEBRUARY 08, 2001

Entry No.: [1750929](#)

Book/Page: 2115/1397

Subject to the Terms and Conditions of a Perpetual Easement, Recorded FEBRUARY 08, 2001, Entry No. [1750930](#), in Book 2115, at Page 1401 in the Office of the Recorder of WEBER County, Utah.

Subject to the Terms and Conditions of a Perpetual Easement, Recorded FEBRUARY 08, 2001, Entry No. [1750931](#), in Book 2115, at Page 1408 in the Office of the Recorder of WEBER County, Utah.

Subject to the Terms and Conditions of a Perpetual Easement, Recorded FEBRUARY 08, 2001, Entry No. [1750932](#), in Book 2115, at Page 1412 in the Office of the Recorder of WEBER County, Utah.

Subject to the Terms and Conditions of a Perpetual Easement, Recorded FEBRUARY 08, 2001, Entry No. [1750934](#), in Book 2115, at Page 1427 in the Office of the Recorder of WEBER County, Utah.

Subject to the Terms and Conditions of a Perpetual Easement, Recorded FEBRUARY 08, 2001, Entry No. [1750935](#), in Book 2115, at Page 1433 in the Office of the Recorder of WEBER County, Utah.

Subject to the Terms and Conditions of a Perpetual Easement, Recorded FEBRUARY 08, 2001, Entry No. [1750936](#), in Book 2115, at Page 1439 in the Office of the Recorder of WEBER County, Utah.

Subject to the Terms and Conditions of a Perpetual Easement, Recorded FEBRUARY 08, 2001, Entry No. [1750937](#), in Book 2115, at Page 1445 in the Office of the Recorder of WEBER County, Utah.

Subject to the Terms and Conditions of a Perpetual Easement, Recorded FEBRUARY 08, 2001, Entry No. [1750938](#), in Book 2115, at Page 1451 in the Office of the Recorder of WEBER County, Utah.

24. RESOLUTION No. 27-2012

Recorded: DECEMBER 13, 2012

Entry No.: [2610456](#)

Both Parcels

25. Northern Utah Environmental Resource Agency ("NUERA")

Recorded: JANUARY 20, 2015

Entry No.: [2718461](#)

Both Parcels

26. Western Weber Park District

Recorded: AUGUST 01, 2017

Entry No.: [2870841](#)

Both Parcels

27. NOTICE OF Impending Boundary Action

Recorded: AUGUST 01, 2017

Entry No.: [2870842](#)

Both Parcels

28. Covenants, conditions, and restrictions in the declaration of restrictions but omitting any covenants or restrictions, if any, including, but not limited to those based upon race, color, religion, sex, sexual orientation, familial status, marital status, disability, handicap, national origin, ancestry, or source of income as set forth in applicable state or federal laws, except to the extent that said covenant or restriction is permitted by applicable law.

Recorded: July 20, 2018

Entry No: [2931911](#)

Both Parcels

29. DEED OF TRUST
A deed of trust to secure indebtedness in the amount shown below, and any other obligations secured thereby.
Trustor: Heritage Land Holdings, LLC
Trustee: Northern Title Company, Inc
Beneficiary: Academy Construction Lending, LC
Amount: \$1,085,000.00
Dated: APRIL 18, 2023
Recorded: APRIL 26, 2023
Entry No.: [3281194](#)
Parcel 2
30. PUBLIC UTILITY EASEMENT
Granted To: Dominion Energy Utah, a Corporation of the State of Utah
Purpose: Public Utilities Easement
Dated: JULY 19, 2023
Recorded: JULY 20, 2023
Entry No.: [3291480](#)
Parcel 1
31. Any rights, interest, or claims which may exist or arise by the matters shown on an ALTA Survey entitled JOB # 23 0314, dated OCTOBER 25, 2023, prepared by Evan J. Wood.
32. DEED OF TRUST
A deed of trust to secure indebtedness in the amount shown below, and any other obligations secured thereby.
Trustor: Heritage Land Development, LLC
Trustee: Northern Title Company
Beneficiary: Heritage Land Holdings, LLC
Amount: \$101,184.72
Dated: JANUARY 09, 2024
Recorded: JANUARY 11, 2024
Entry No.: [3311075](#)
Parcel 1
33. Declaration of Annexation (Taylor Landing)
Dated: NOVEMBER 18, 2024
Recorded: DECEMBER 10, 2024
Entry No.: [3350486](#)
Parcel 1
34. WEBER COUNTY IMPROVEMENTS GUARANTEE AGREEMENT
By and Between: Heritage Land Development
And: Whom It May Concern
Dated: DECEMBER 18, 2024
Recorded: DECEMBER 19, 2024
Entry No.: [3351675](#)
Parcel 1
35. Subject to any entities/individuals that have active filings for mechanic lien rights as disclosed by the Utah State Construction Registry. Said entities together with any other entities/individuals who have a valid lien right will be required to be paid at or prior to closing and a release/withdrawal be filed with the Utah State Construction Registry.

There are filings on the SCR that will need to be paid and/or withdrawn before a new Deed of Trust can be filed with the county recorder.
Both Parcels.

SCHEDULE B, PART 2

SPECIAL EXCEPTIONS:

Note: The policy to be issued may contain an arbitration clause. When the Amount of Insurance is less than the certain dollar amount set forth in any applicable arbitration clause, all arbitrable matters shall be arbitrated at the option of either the Company or the Insured as the exclusive remedy of the parties. If you desire to review the terms of the policy, including any arbitration clause that may be included, contact the office that issued this Commitment or Report to obtain a sample of the policy jacket for the policy that is to be issued in connection with your transaction.

NOTE: Judgments, State and Federal Tax Liens were checked on the following names, and if any were found, are disclosed herein:

Heritage Land Development, LLC

NOTE: In the event this transaction fails to close, a cancellation fee may be charged for services rendered in accordance with the rates that are on file with the Commissioner of Insurance of the State of Utah.

Chain of Title including all Vesting Deeds recorded in the past 24 months:

WARRANTY DEED

Grantee: Heritage Land Development, LLC

Recorded: FEBRUARY 25, 2025

Entry No.: [3359056](#)

RESPA WARRANTY DEED

Grantee: Heritage Land Development, LLC

Recorded: JANUARY 10, 2024

Entry No.: [3311049](#)

This page is only a part of a 2021 ALTA Commitment for Title Insurance issued by Westcor Land Title Insurance Company. This Commitment is not valid without the Notice; the Commitment to Issue Policy; the Commitment Conditions; Schedule A; Schedule B, Part I—Requirements; and Schedule B, Part II—Exceptions

Copyright 2021 American Land Title Association. All rights reserved.

The use of this Form (or any derivative thereof) is restricted to ALTA licensees and ALTA members in good standing as of the date of use. All other uses are prohibited. Reprinted under license from the American Land Title Association.



Northern Title Company

June 7, 2022

We recognize and respect the privacy expectations of today's consumers and the requirements of applicable federal and state privacy laws. We believe that making you aware of how we use your non-public personal information ("Personal Information") and to whom it is disclosed, will form the basis for a relationship of trust between us and the public that we serve. This Privacy Statement provides that explanation. We reserve the right to change this Privacy Statement from time to time consistent with applicable privacy laws.

In the course of our business, we may collect Personal Information about you from the following sources:

- From application or other forms we receive from you, or you authorized representative;
- From your transactions with, or from the services being performed by us, our affiliates, or others;
- From our internet websites;
- From the public records maintained by government entities that we either obtain directly from those entities, or from our affiliates or others; and
- From consumer or other reporting agencies.

Our Policies and Practices Regarding the Sharing of Your Personal Information

We maintain physical, electronic, and procedural safeguards to protect your Personal Information from unwanted access or intrusion. We limit access to the Personal Information only to those employees who need such access in connection with providing products or services to you for other legitimate business purposes.

Our Policies and Practices Regarding the Sharing of Your Personal Information

- To agents, brokers, or representatives, to provide you with services you have requested;
- To third-party contractors or service providers who provide services or perform marketing or other functions on our behalf; and
- To others with whom we enter into joint marketing agreements for products or services that we believe you may find of interest.

In addition, we will disclose your Personal Information when you direct or give us permission, when we are required by law to do so, or when we suspect fraudulent or criminal activities. We also may disclose your Personal Information when otherwise permitted by applicable privacy laws such as, for example, when disclosure is needed to enforce our rights arising out of any agreement, transaction, or relationship with you.

One of the important responsibilities of some of our affiliated companies is to record documents in the public domain. Such documents may contain your Personal Information.

Rights to Access Your Personal Information and Ability to Correct Errors or Changes or Deletions

Certain states afford you the right to access your Personal Information and, under certain circumstances, to find out to whom your Personal Information has been disclosed. Also, certain states afford you the right to request corrections, amendment, or deletion of your Personal Information. We reserve the right, where permitted by law, to charge a reasonable fee to cover the costs incurred in responding to such requests.

All requests must be made in writing to the following address:

Northern Title Company
160 North Main
Logan, UT 84321

Multiple Products or Services

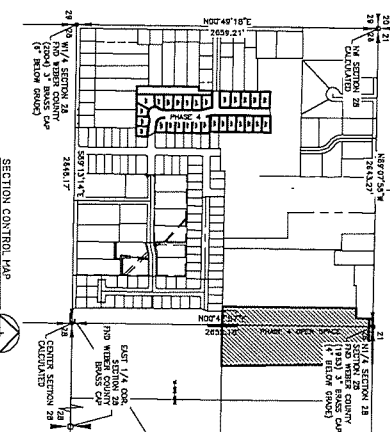
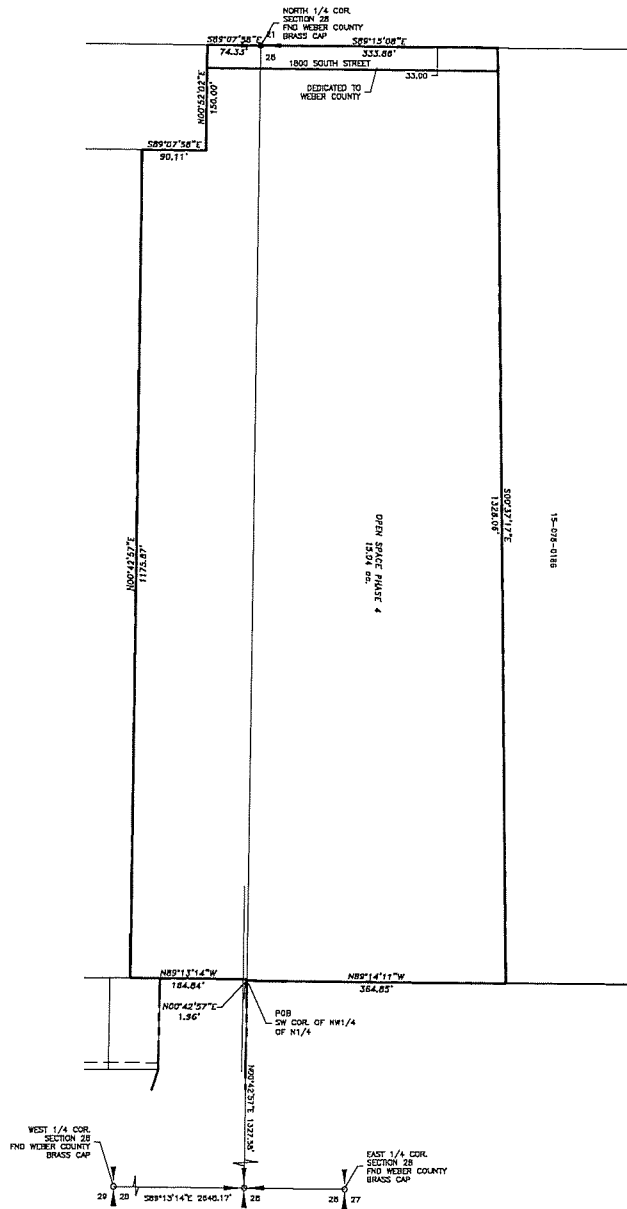
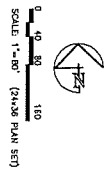
If we provide you with more than one financial product or service, you may receive more than one privacy notice from us. We apologize for any inconvenience this may cause.

This page is only a part of a 2021 ALTA Commitment for Title Insurance issued by Westcor Land Title Insurance Company. This Commitment is not valid without the Notice; the Commitment to Issue Policy; the Commitment Conditions; Schedule A; Schedule B, Part I—Requirements; and Schedule B, Part II—Exceptions

Copyright 2021 American Land Title Association. All rights reserved.

The use of this Form (or any derivative thereof) is restricted to ALTA licensees and ALTA members in good standing as of the date of use. All other uses are prohibited. Reprinted under license from the American Land Title Association.





COUNTY RECORDER
STATE of Utah, County of Weber, recorded and filed at the record
day _____ Time _____ PM
Notary Public for the State of Utah
Notary Signature _____


DATE: MAY 2023
SHEET NO. 2 OF 2

PROJECT TITLE
TAYLOR LANDING PHASE 4
A CLUSTER SUBDIVISION
PART OF THE NORTH HALF OF SECTION 28, TOWNSHIP 36S, RANGE 12N, SALT LAKE BASIN AND UPRIVER
WEBER COUNTY, UTAH
DRAWN DATE

| No. | REVISION / SUBMISSION | DATE |
|-----|-----------------------|------|
| 1 | INITIAL | |
| 2 | REVISED | |
| 3 | REVISED | |
| 4 | REVISED | |
| 5 | REVISED | |
| 6 | REVISED | |
| 7 | REVISED | |
| 8 | REVISED | |
| 9 | REVISED | |
| 10 | REVISED | |
| 11 | REVISED | |
| 12 | REVISED | |
| 13 | REVISED | |
| 14 | REVISED | |
| 15 | REVISED | |
| 16 | REVISED | |
| 17 | REVISED | |
| 18 | REVISED | |
| 19 | REVISED | |
| 20 | REVISED | |
| 21 | REVISED | |
| 22 | REVISED | |
| 23 | REVISED | |
| 24 | REVISED | |
| 25 | REVISED | |
| 26 | REVISED | |
| 27 | REVISED | |
| 28 | REVISED | |
| 29 | REVISED | |
| 30 | REVISED | |
| 31 | REVISED | |
| 32 | REVISED | |
| 33 | REVISED | |
| 34 | REVISED | |
| 35 | REVISED | |
| 36 | REVISED | |
| 37 | REVISED | |
| 38 | REVISED | |
| 39 | REVISED | |
| 40 | REVISED | |
| 41 | REVISED | |
| 42 | REVISED | |
| 43 | REVISED | |
| 44 | REVISED | |
| 45 | REVISED | |
| 46 | REVISED | |
| 47 | REVISED | |
| 48 | REVISED | |
| 49 | REVISED | |
| 50 | REVISED | |
| 51 | REVISED | |
| 52 | REVISED | |
| 53 | REVISED | |
| 54 | REVISED | |
| 55 | REVISED | |
| 56 | REVISED | |
| 57 | REVISED | |
| 58 | REVISED | |
| 59 | REVISED | |
| 60 | REVISED | |
| 61 | REVISED | |
| 62 | REVISED | |
| 63 | REVISED | |
| 64 | REVISED | |
| 65 | REVISED | |
| 66 | REVISED | |
| 67 | REVISED | |
| 68 | REVISED | |
| 69 | REVISED | |
| 70 | REVISED | |
| 71 | REVISED | |
| 72 | REVISED | |
| 73 | REVISED | |
| 74 | REVISED | |
| 75 | REVISED | |
| 76 | REVISED | |
| 77 | REVISED | |
| 78 | REVISED | |
| 79 | REVISED | |
| 80 | REVISED | |
| 81 | REVISED | |
| 82 | REVISED | |
| 83 | REVISED | |
| 84 | REVISED | |
| 85 | REVISED | |
| 86 | REVISED | |
| 87 | REVISED | |
| 88 | REVISED | |
| 89 | REVISED | |
| 90 | REVISED | |
| 91 | REVISED | |
| 92 | REVISED | |
| 93 | REVISED | |
| 94 | REVISED | |
| 95 | REVISED | |
| 96 | REVISED | |
| 97 | REVISED | |
| 98 | REVISED | |
| 99 | REVISED | |
| 100 | REVISED | |

NOTES:
1. TAYLOR LANDING PHASE 4 SUBDIVISION
2. TOTAL AREA: 108.43 ACRES
3. NET OPEN SPACE: 50.97 ACRES (47.25%)
4. NET OPEN SPACE: 18.13 ACRES (16.73%)
5. NET OPEN SPACE: 18.13 ACRES (16.73%)

Developer:
Taylor Landing Development
470 North 2450 West
Tremonton, Utah 84337



**ALLIANCE CONSULTING
ENGINEERS**
150 EAST 200 NORTH SUITE "P"
LOGAN, UTAH 84321
(435) 738-5121
alliancelogan@yahoo.com

TAYLOR LANDING PHASE 4
CLUSTER SUBDIVISION
PART OF THE NORTH HALF OF SECTION 28,
TOWNSHIP 36S, RANGE 12N, SALT LAKE BASIN AND UPRIVER
WEBER COUNTY, UTAH
FINAL PLAT

N.E. 1/4
SECTION 28, T.6N., R.2W., S.L.B. & M.

IN WEBER COUNTY
SCALE 1" = 200'

TAXING UNIT: 514, 516

SEE PAGE 57

