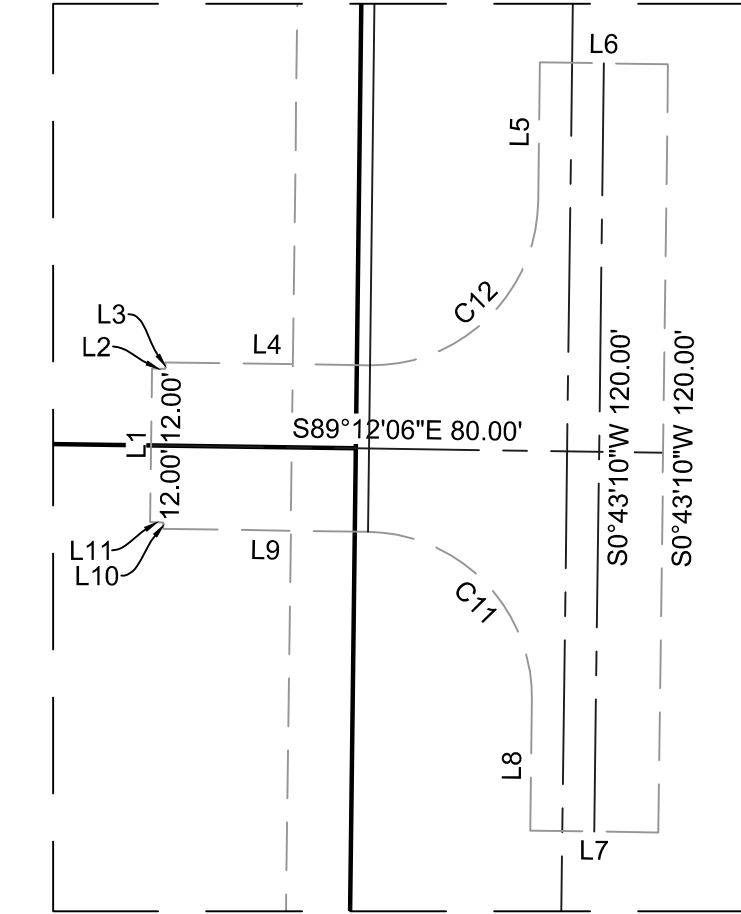


NOTES

THIS SUBDIVISION WAS ALLOWED FLEXIBLE LOT AREA AND WIDTH IN EXCHANGE FOR SUPERIOR STREET CONNECTIVITY. A SUBDIVISION AMENDMENT WITHIN ANY PART OF THE OVERALL SUBDIVISION BOUNDARY SHALL COMPLY WITH SECTION 106-2-2-4.030 OF THE WEBER COUNTY CODE


26' WIDE EAST TO WEST AND 20' WIDE NORTH TO SOUTH EASEMENT BEGINNING FROM A POINT N89°12'06"W A DISTANCE OF 32' FROM THE NORTHEAST CORNER OF LOT 11

EASEMENT FOR TURNAROUND DEDICATED TO WEBER COUNTY SEE DETAIL A



DETAIL A

WHITE, BYRON D
150800057



SCALE

HORIZONTAL: 1" = 80'

0 20' 40' 80' 120'

POINT OF COMMENCEMENT FOUND WEBER COUNTY 3" BRASS MONUMENT 6" BELOW ROAD IN RING AND LID AT THE CENTER OF SECTION 29 T6N, R2W SLB&M DATED 2021 CONDITION: GOOD

990.06' (TIE)
BASIS OF BEARING S89°11'53"E 2633.22'

NO ACCESS TO LOT 1 AND LOT 2 ALONG 2200' S

EASEMENT FOR SD POND DEDICATED TO WEBER COUNTY 64' WIDTH ACROSS LOT 2 29.5' WIDTH ACROSS LOT 1 OWNED AND MAINTAINED BY LOT 1 AND LOT 2

SET REBAR AND CAP 25' OFFSET

POWER POLE

POINT OF BEGINNING

147.87'

112.95'

14060.48 SQ FT
0.323 ACRES

N89°11'53"W
N89°11'53"W 326.83'

80' ROW

2200 S

43' WIDTH DEDICATED TO WEBER COUNTY FOR ROAD WIDENING PURPOSES

FOUND REBAR AND CAP MARK REEVE & ASSOCIATES 25' OFFSET

FOUND WEBER COUNTY 3" BRASS MONUMENT 5" BELOW ROAD IN RING AND LID AT THE EAST QUARTER CORNER OF SECTION 29 T6N, R2W SLB&M DATE 2004 CONDITION: GOOD BENCHMARK: 4239.7'

DEVELOPER INFORMATION

NAME: CHAD BUCK
ADDRESS: 2205 SOUTH 400 EAST
CLEARFIELD, UTAH 84015
PHONE: (801) 725-3511
EMAIL: CTBHOMES19@GMAIL.COM

WEBER COUNTY ATTORNEY

I HAVE EXAMINED THE FINANCIAL GUARANTEE AND OTHER DOCUMENTS ASSOCIATED WITH THIS SUBDIVISION PLAT AND IN MY OPINION THEY CONFORM WITH THE COUNTY ORDINANCE APPLICABLE THERETO AND NOW IN FORCE AND AFFECT.

SIGNED THIS ____ DAY OF _____, 20____

WEBER COUNTY ATTORNEY

WEBER COUNTY SURVEYOR

I HEREBY CERTIFY THAT THE WEBER COUNTY SURVEYOR'S OFFICE HAS REVIEWED THIS PLAT AND ALL CONDITIONS FOR APPROVAL BY THIS OFFICE HAVE BEEN SATISFIED. THE APPROVAL OF THIS PLAT BY THE WEBER COUNTY SURVEYOR DOES NOT RELIEVE THE LICENSED LAND SURVEYOR WHO EXECUTED THIS PLAT FROM THE RESPONSIBILITIES AND/OR LIABILITIES ASSOCIATED THEREWITH

SIGNED THIS ____ DAY OF _____, 20____

WEBER COUNTY SURVEYOR

COUNTY ENGINEER

I HEREBY CERTIFY THAT THE REQUIRED PUBLIC IMPROVEMENT STANDARDS AND DRAWINGS FOR THIS SUBDIVISION CONFORM WITH COUNTY STANDARDS WITH COUNTY STANDARDS AND THE AMOUNT OF THE FINANCIAL GUARANTEE IS SUFFICIENT FOR THE INSTALLATION OF THESE IMPROVEMENTS.

SIGNED THIS ____ DAY OF _____, 20____

WEBER COUNTY ENGINEER

WEBER COUNTY PLANNING COMMISSION APPROVAL:

THIS IS TO CERTIFY THAT THIS SUBDIVISION PLAT WAS DULY APPROVED BY WEBER COUNTY PLANNING COMMISSION ON THE ____ DAY OF _____, 20____.

CHAIRMAN, WEBER COUNTY PLANNING COMMISSION

WEBER COUNTY COMMISSION ACCEPTANCE:

THIS IS TO CERTIFY THAT THIS SUBDIVISION PLAT, THE DEDICATION OF STREETS AND OTHER PUBLIC WAYS AND FINANCIAL GUARANTEE OF PUBLIC IMPROVEMENTS ASSOCIATED WITH THIS SUBDIVISION, THEREON ARE HEREBY APPROVED AND ACCEPTED BY THE COMMISSIONERS OF WEBER COUNTY, UTAH THIS ____ DAY OF _____, 20____.

CHAIRMAN, WEBER COUNTY COMMISSION

COUNTY RECORDER

ENTRY NO. ____ FEE PAID ____

FILED FOR AND RECORDED ____

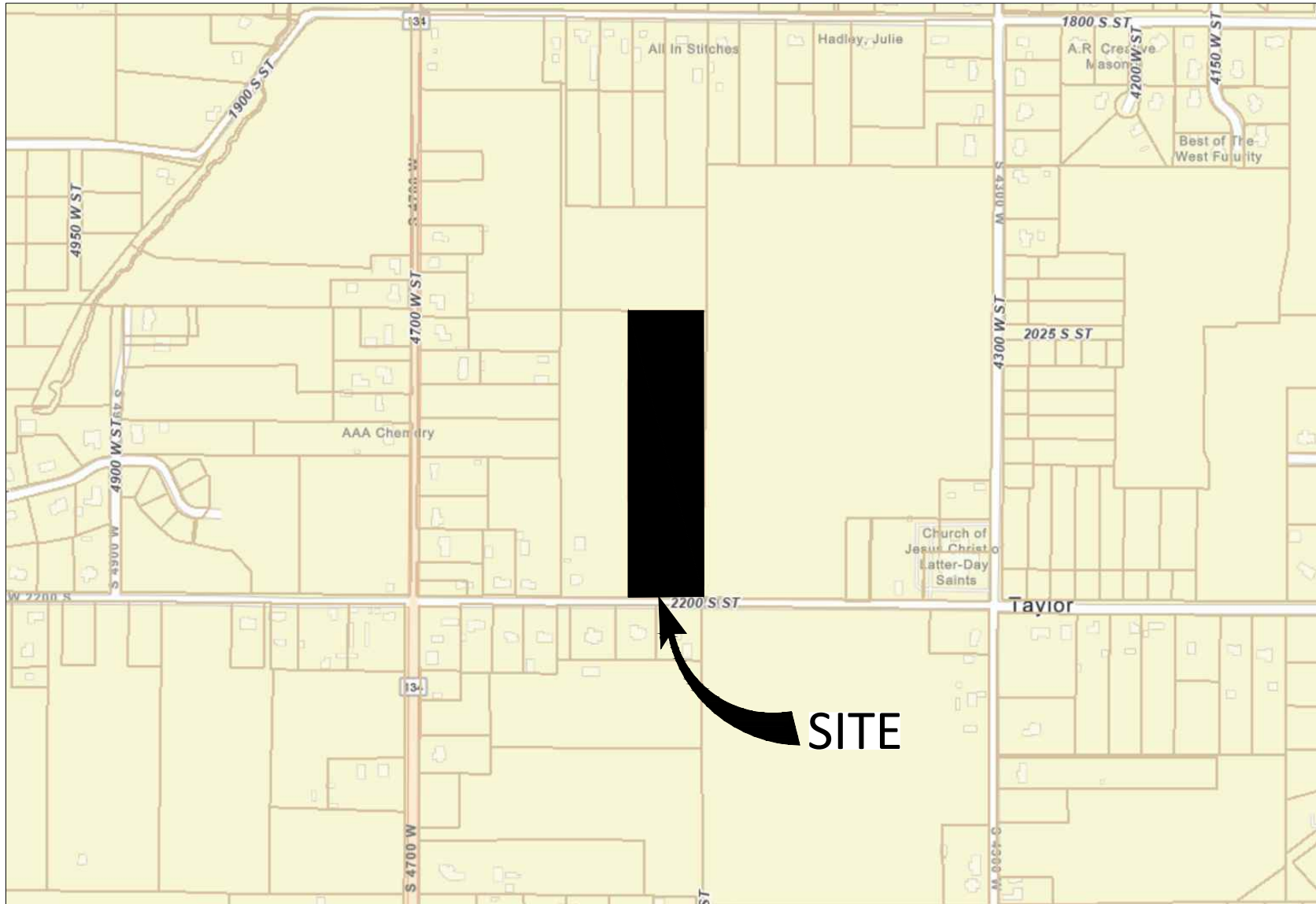
AT ____ IN BOOK ____ OF OFFICIAL RECORDS, PAGE ____ RECORDED FOR ____

COUNTY RECORDER

BY: _____

SINGLETREE ACRES SUBDIVISION PLAT CONNECTIVITY-INCENTIVIZED SUBDIVISION

A PORTION OF THE NORTHEAST QUARTER OF SECTION 29, T6N, R2W, SLB&M,
WEBER COUNTY, UTAH
AUGUST, 2022



VICINITY MAP N.T.S.

LEGEND:

- BOUNDARY LINE
- NEIGHBOR BOUNDARY LINE
- LOT LINE
- R.O.W. LINE
- MONUMENT LINE
- EASEMENT LINE
- 43' WIDTH DEDICATED TO WEBER COUNTY FOR ROAD WIDENING PURPOSES
- SET 5/8" REBAR AND CAP STAMPED VARA 3D (UNLESS OTHERWISE NOTED) ALL OTHER LOT CORNER TO BE SET WITH 5/8" REBAR AND CAP
- FOUND MONUMENTS AS NOTED
- STREET MONUMENTS TO BE SET

CURVE DATA				
NO.	RADIUS	DELTA	LENGTH	CHORD
C1	35.00'	62°59'07"	38.48'	S30°46'23"E
C2	95.00'	30°59'49"	51.39'	S46°46'02"E
C3	95.00'	32°18'50"	53.59'	S15°06'37"E
C4	95.00'	63°18'51"	104.99'	S30°36'28"E
C5	68.00'	62°59'07"	74.75'	S30°46'23"E
C6	62.00'	62°59'07"	68.16'	S30°46'23"E
C7	101.00'	62°59'07"	111.03'	S30°46'23"E
C8	29.00'	62°59'07"	31.88'	S30°46'23"E
C9	13.00'	89°55'03"	20.40'	S44°14'21"E
C10	13.00'	90°04'57"	20.44'	S45°45'39"W
C11	26.00'	89°54'23"	40.80'	N44°13'53"W
C12	26.00'	89°54'04"	40.80'	S45°40'18"W

LINE DATA					
LINE	BEARING	DISTANCE	LINE	BEARING	DISTANCE
L1	N00°43'10"E	24.00'	L7	N89°12'06"W	20.00'
L2	S89°12'06"E	2.08'	L8	N00°43'10"E	20.36'
L3	N00°43'10"E	1.00'	L9	N89°12'06"W	31.96'
L4	S89°12'06"E	31.88'	L10	N00°43'10"E	1.00'
L5	N00°43'10"E	21.64'	L11	N89°12'06"W	2.08'
L6	S89°12'06"E	20.00'			

SURVEYOR'S CERTIFICATE

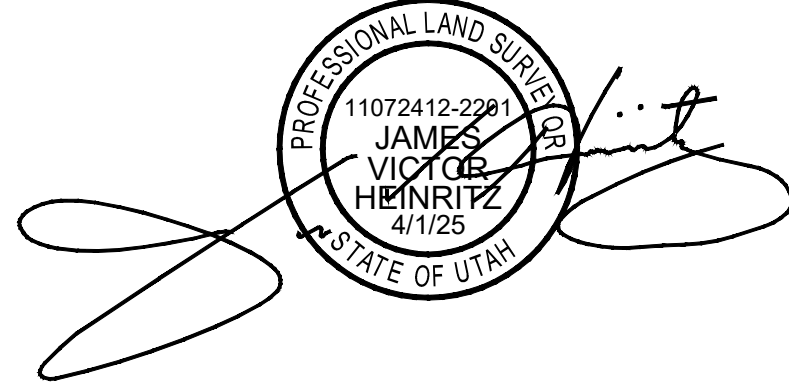
I, JAMES V. HEINRITZ, DO HEREBY CERTIFY THAT I AM A LICENSED PROFESSIONAL LAND SURVEYOR IN THE STATE OF UTAH AND THAT I HOLD LICENSE NO. 11072412-2201 IN ACCORDANCE WITH TITLE 58, CHAPTER 22, OF THE PROFESSIONAL ENGINEERS AND LAND SURVEYORS ACT; I FURTHER CERTIFY THAT BY AUTHORITY OF THE OWNERS I HAVE COMPLETED A SURVEY OF THE PROPERTY DESCRIBED ON THIS SUBDIVISION PLAT IN ACCORDANCE WITH SECTION 17-23-17 AND HAVE VERIFIED ALL MEASUREMENTS; THAT THE REFERENCE MONUMENTS SHOWN ON THIS PLAT ARE LOCATED AS INDICATED AND ARE SUFFICIENT TO ACCURATELY ESTABLISH THE LATERAL BOUNDARIES OF THE HEREIN DESCRIBED TRACT OF REAL PROPERTY; AND THAT THIS PLAT OF

SINGLETREE ACRES SUBDIVISION

AND THAT THE SAME HAS BEEN CORRECTLY SURVEYED AND STAKED ON THE GROUND AS SHOWN ON THIS PLAT

SIGNED THIS ____ DAY OF _____, 20____

JAMES V. HEINRITZ, PLS 11072412-2201
FOR AND ON BEHALF OF VARA 3D, INC



NARRATIVE

THE PURPOSE OF THIS SURVEY WAS TO CREATE A TWENTY-FIVE (25) LOT CLUSTER SUBDIVISION AS SHOWN

THE PROPERTY LINES WERE ESTABLISHED BASED ON RECORD OF SURVEY NUMBER 7510 AND WARRANTY DEED ENTRY NUMBER 3121772.

THE BASIS OF BEARING, MARKERS FOUND AND SET ARE SHOWN HEREON.

LEGAL DESCRIPTION:

A PORTION OF THE NORTHEAST QUARTER OF SECTION 29, T6N, R2W, SLB&M, WEBER COUNTY, UTAH AND BEING MORE PARTICULARLY DESCRIBED AS FOLLOWS:

COMMENCING AT A BRASS MONUMENT AT THE CENTER OF SAID SECTION 29 WHENCE THE BRASS MONUMENT UNDER RING AND LID AT THE EAST QUARTER CORNER OF SAID SECTION 29 BEARS SOUTH 89°11'53" EAST A DISTANCE OF 2633.22 FEET, SAID LINE FORMING THE BASIS OF BEARING FOR THIS DESCRIPTION;

THENCE SOUTH 89°11'53" EAST ALONG SAID LINE A DISTANCE OF 990.06 FEET TO THE POINT OF BEGINNING;

THENCE NORTH 00°43'50" EAST A DISTANCE OF 1333.85 FEET;
THENCE SOUTH 89°12'17" EAST A DISTANCE OF 326.57 FEET;
THENCE SOUTH 00°43'10" WEST A DISTANCE OF 1333.89 FEET;
THENCE NORTH 89°11'53" WEST A DISTANCE OF 326.83 FEET TO THE POINT OF BEGINNING.

CONTAINS 435,772 SQUARE FEET OR 10.004 ACRES.

OWNERS' DEDICATION:

WE THE UNDERSIGNED OWNERS OF THE HEREIN DESCRIBED TRACT OF LAND, DO HEREBY SET APART AND SUBDIVIDE THE SAME INTO LOTS AND STREETS AS SHOWN HEREON AND NAME SAID TRACT

SINGLETREE ACRES SUBDIVISION

WE HEREBY DEDICATE, GRANT AND CONVEY TO THE GOVERNING BODY ALL THOSE PARTS OR PORTIONS OF SAID TRACT OF LAND DESIGNATED AS. PUBLIC STREETS AND PATHWAY, THE SAME TO BE USED AS PUBLIC THOROUGHFARES, AND DO FURTHER DEDICATE, GRANT, AND CONVEY TO WEBER COUNTY, UTAH, A PERPETUAL RIGHT AND EASEMENT OVER, UPON, AND UNDER THE LANDS DESIGNATED HEREIN AS PUBLIC UTILITY EASEMENTS, THE SAME TO BE USED FOR THE INSTALLATION, MAINTENANCE, AND OPERATION OF PUBLIC UTILITY SERVICE LINES, STORM DRAINAGE FACILITIES, IRRIGATION CANALS, OR ANY OTHER UTILITY OR STREET-RELATED FACILITY AS AUTHORIZED BY THE COUNTY.

IN WITNESS WHEREOF WE HAVE SET OUR HANDS THIS ____ DAY OF _____, A.D. 2024

BY _____

ACKNOWLEDGEMENT:

STATE OF UTAH | S.S.

COUNTY OF SALT LAKE |

ON THE ____ DAY OF _____, A.D. 2024, PERSONALLY APPEARED BEFORE ME THE SIGNERS OF THE FOREGOING DEDICATION WHO DULY ACKNOWLEDGE TO ME THAT THEY DID EXECUTE THE SAME.

MY COMMISSION EXPIRES: _____ NOTARY PUBLIC

PROJECT INFORMATION

SINGLETREE ACRES SUBDIVISION
2205 S 4520 W, TAYLOR TOWNSHIP, WEBER.
BOUNDARY SURVEY

REV.#	REVISION NOTES	DATE

CLIENT INFO



PROJECT NO.	Sheet
2021-100	1
DATE	NOVEMBER 2021
HORIZONTAL SCALE	1" = 80'

0 0.5 1
SCALE MEASURES 1-INCH ON FULL SIZE(36x24) SHEETS
ADJUST ACCORDINGLY FOR REDUCED SIZE SHEETS