Reeve & Associates, Inc. - Solutions You Can Build On

BLUE ACRES SUBDIVISION PHASE 3

A PART OF THE SOUTHWEST QUARTER OF SECTION 28, TOWNSHIP 6 NORTH, RANGE 2 WEST, SALT LAKE BASE AND MERIDIAN, U.S. SURVEY
WEBER COUNTY, UTAH

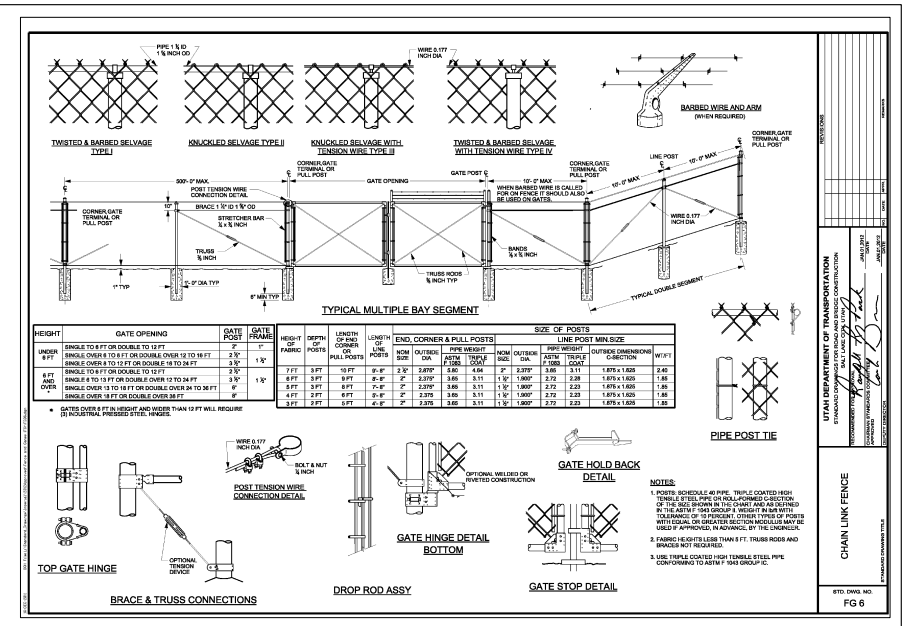

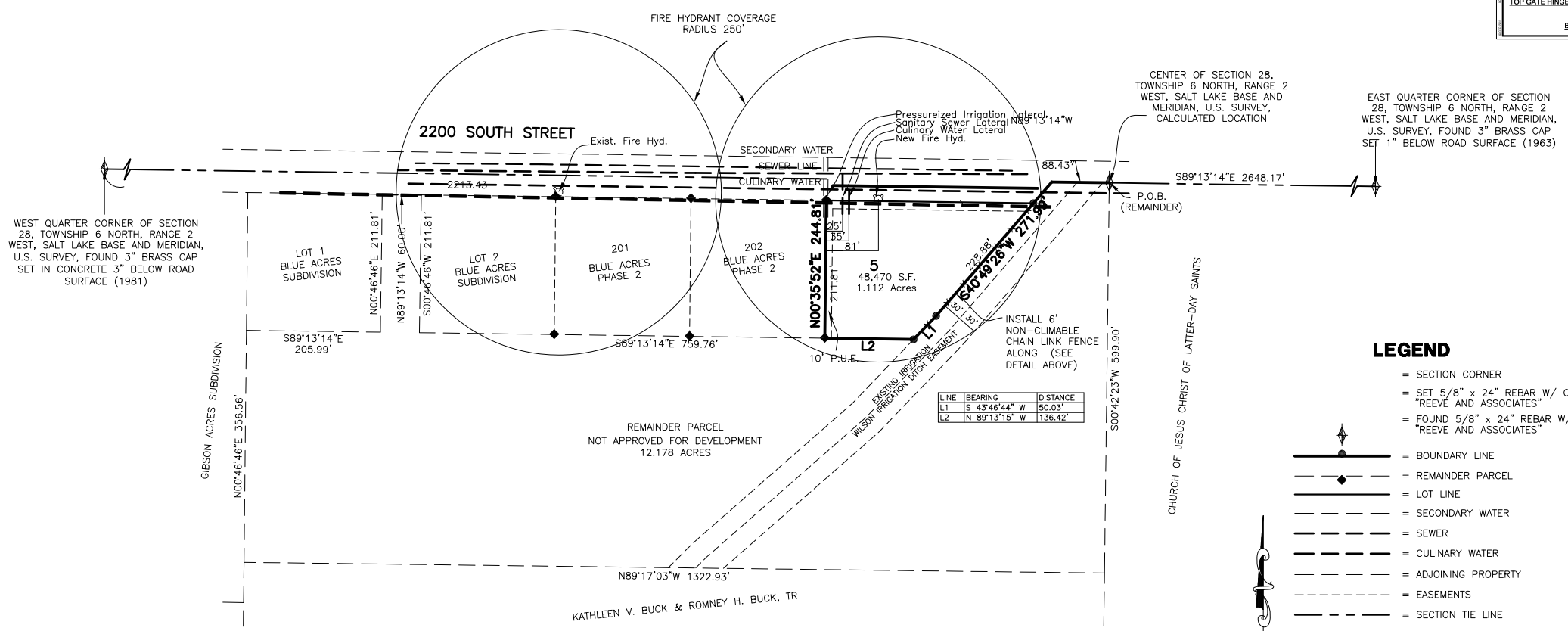

LINE	BEARING	DISTANCE
L1	S 43°46'44" W	50.03'
L2	N 89°13'15" W	136.42'

LEGEND

- = SECTION CORNER
- = SET 5/8" x 24" REBAR W/ CAP MARKED "REEVE AND ASSOCIATES"
- = FOUND 5/8" x 24" REBAR W/ CAP MARKED "REEVE AND ASSOCIATES"
- = BOUNDARY LINE
- = REMAINDER PARCEL
- = LOT LINE
- = SECONDARY WATER
- = SEWER
- = CULINARY WATER
- = ADJOINING PROPERTY
- = EASEMENTS
- = SECTION TIE LINE
- = ROAD DEDICATION
- P.U.E. = PUBLIC UTILITY EASEMENT

100 0 100 200 300
Scale: 1" = 100'

REGISTERED CIVIL ENGINEER 150228-2202 ROBERT D. KUNZ STATE OF UTAH

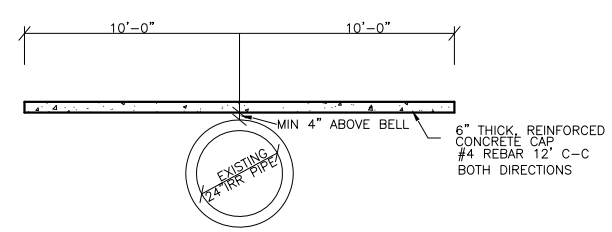

Lot Driveway Crossing Detail
SCALE: 1"=2'

Reeve & Associates, Inc.
920 CHAMBERS STREET, SUITE 14, OGDEN, UTAH 84403
TEL: (801) 621-3100 FAX: (801) 621-2666 www.reeve-assoc.com

Surveyor: R. KUNZ
Designer: N. ANDERSON
Begin Date: 10-01-13
Name: BLUE ACRES SUBDIVISION PHASE 3
Number: 5036-01
Revision:
Scale: 1"=100'
Checked:

Reeve & Associates, Inc. - Solutions You Can Build On