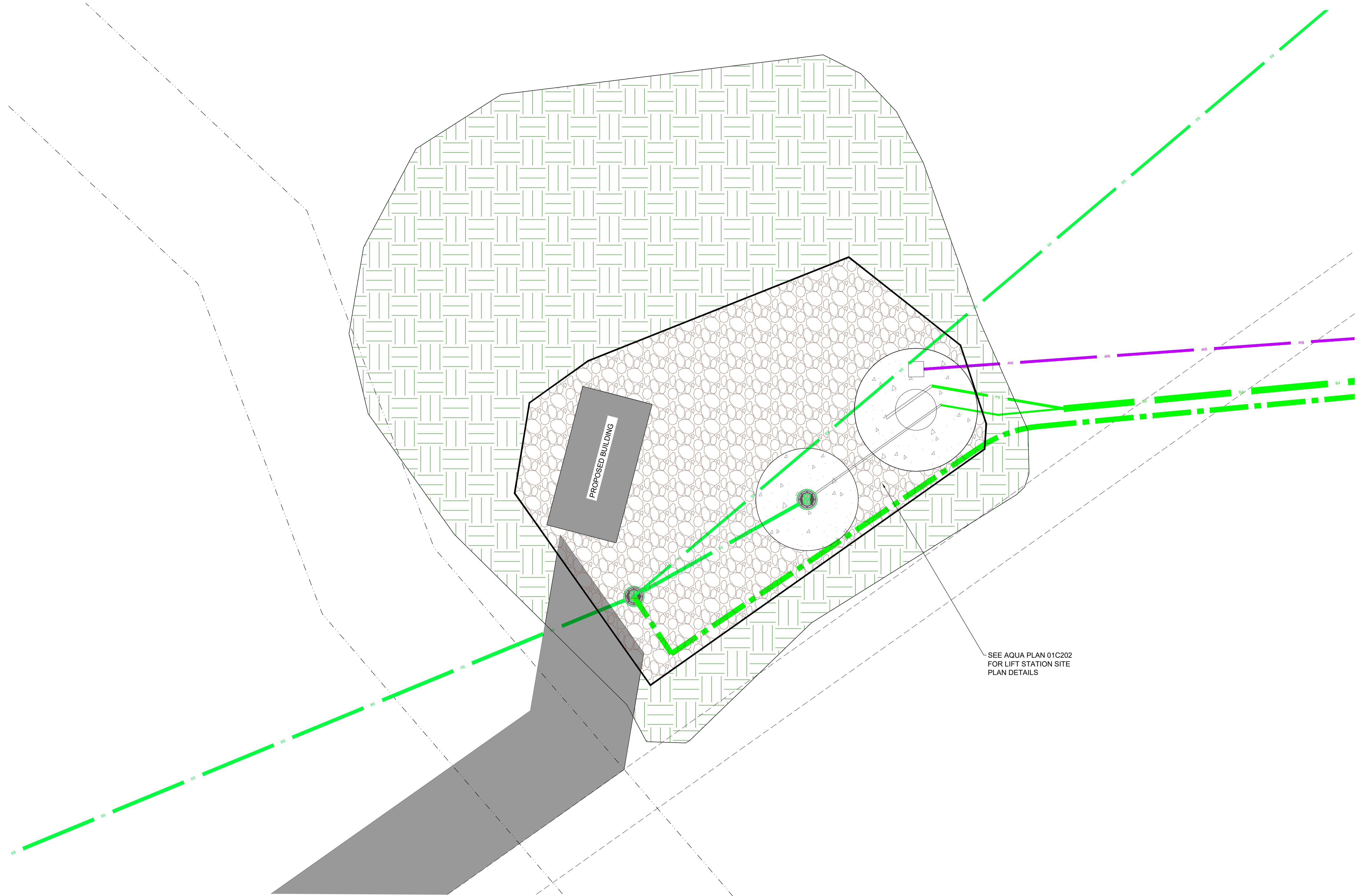
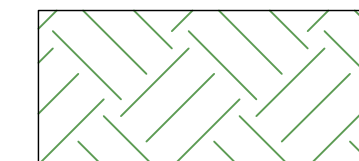


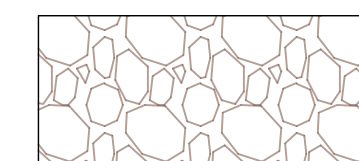
\\s01\proj\2023\230801\230801.dwg



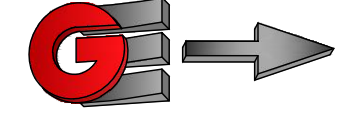
OSPREY LIFT STATION



LANDSCAPE AREA - HYDROSEED WITH NATIVE SEED MIX - 7536 SF (60% OF SITE)



GRAVEL AREA




GARDNER ENGINEERING
 CIVIL • LAND PLANNING
 MUNICIPAL • LAND SURVEYING
 1890 W 2100 S, WEST HAVEN, UT 84405
 P 801.476.0202 F 801.476.0066

OSPREY LIFT STATION LANDSCAPE PLAN
 OSPREY OFFSITE UTILITY PROJECT
 SR-158
 EDEN, WEBER COUNTY, UTAH

DATE	REVISIONS	DESCRIPTION
02-09-23	ADDED LOW PRESSURE SEWER	
06-01-23	ADDED BLOWOFF	
07-17-23	UPDATED PAD/GENERATOR AND MH	

SCALE	1" = 10'
DATE	08-21-23
DESIGN	LZ
DRAWN	LZ
CHECKED	RC

GP1