

Attachment A Proposed Concept Plan Amendment Application

Frontier

Development Projects

Applications ▾

My Dashboard ▾

 sburton@co.weber.ut.us ▾

Winston-Anne-Development Agreements

+ Add Follower

 Change Status

 Edit Project

Address: 6965 E Powder Mountain Road, Eden, UT, 84310

Maps: [County Map](#), [Google Maps](#)

Project Type: Development Agreements

Sub Type: Development Agreements

Created By: [Rick Everson](#)

Created On: 11/14/2022

Project Status: Accepted

Status Date: 11/28/2022

File Number: ZDA 2022-05

Project Manager: [Steve Burton](#)

 Application

 Documents **4**

 Comments **1**

 Reviews **0**

 Followers **9**

 History


 Payments **1**

Application

+ Add Building

+ Add Parcel

+ Add a Contractor

 Edit Application

 Print

Project Description

Concept Dev Map Update

Property Address

6965 E Powder Mountain Road
Eden, UT, 84310

Property Owner

Anne Winston
213-509-9809
awinston@powdermountain.com

Representative

Rick Everson
801-897-4880
reverson@powdermountain.com

Accessory Dwelling Unit

False

Current Zoning

DRR-1

Subdivision Name

N/A

Number of Lots

Lot Number

N/A

Lot Size

N/A

Frontage

N/A

Culinary Water Authority

Powder Mountain Water and Sewer District

Secondary Water Provider

Not Applicable

Sanitary Sewer Authority

Powder Mountain Water and Sewer Improvement District

Nearest Hydrant Address

N/A

Signed By

Representative: Rick Everson

Parcel Number

 Remove 230120173 - County Map

Earl's Village Master Plan

Earl's Village continues the Summit Powder Mountain tradition of starting your day at the peak skiing down from the top of the mountain. The Village provides a mix of hotel and multi-family development parcels with ski access in three directions and with views that are unmatched in the West. Earl's Village sits above the more boutique Summit Village providing the classic ski mountain village anchor to the Resort.

UPDATED PAGE
TITLE FOR CLARITY



DEVELOPMENT LEGEND		DEVELOPMENT DATA	
	MIXED USE		320 ROOMS
	HOTELS		40,000 SF
	LODGES & CONF. CENTER		
	MULTI FAMILY		790 UNITS
	SINGLE FAMILY		24 UNITS

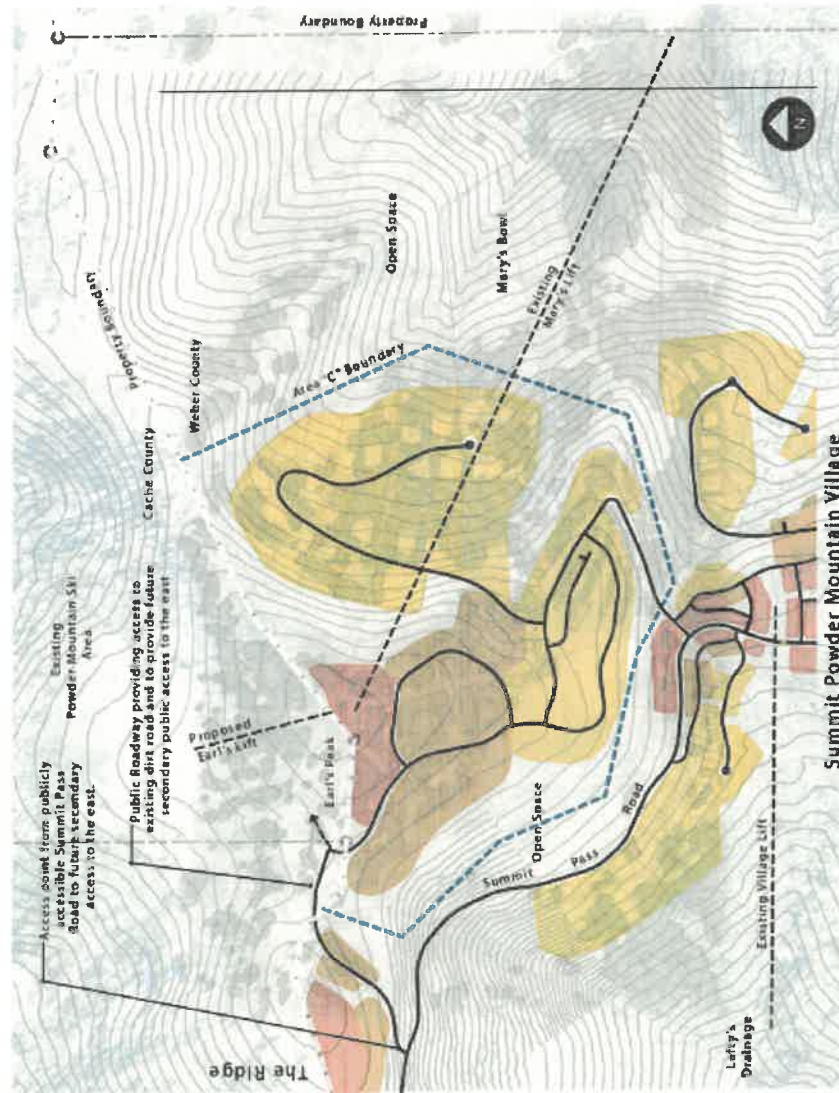
MOVED 90 UNITS
FROM MULTI FAMILY
TO SINGLE FAMILY



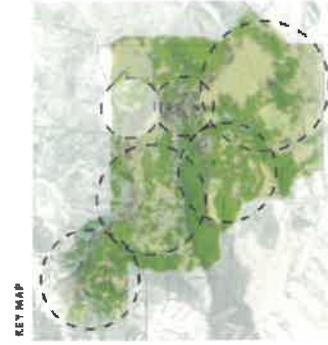
Concept Development Plan- Area C: Earl's Village

Earl's Village continues the Summit Powder Mountain tradition of starting your day at the peak skiing down from the top of the mountain. The Village provides a mix of hotel and multi-family development parcels with ski access in three directions and with views that are unmatched in the West. Earl's Village sits above the more boutique Summit Village providing the classic ski mountain village anchor to the Resort.

Attachment B New Approved Concept Plan



DEVELOPMENT LEGEND		DEVELOPMENT DATA	
	MIXED USE	HOTELS	320 ROOMS
	COMMERCIAL/SKI LODGES & CONF. CENTER		46,000 SF
	MULTI FAMILY		700 UNITS
	SINGLE FAMILY SINGLE FAMILY LOTS		114 UNITS



Attachment C Property Legal Description

Powder Mountain Legal Description for DRR-1 Rezone

The following metes and bounds description has been put together primarily from record information and the bearings and dimensions are intended to follow various parcel lines, section lines, and the county line, and those line locations as they actually exist are to preside over these metes and bounds calls.

Beginning at the Weber County Monument at the Intersection of the Weber/Cache County Line and the North Line of Section 1, Township 7 North, Range 1 East, Salt Lake Base and Meridian (Basis of Bearings is North 89°55'51" West between the Northeast Corner of Section 1 Township 7 North, Range 1 East, Salt Lake Base and Meridian and the Weber County Monument at the intersection of the Weber/Cache County Line and the Section Line): Running thence along the Weber/Cache County Line the following (81) Courses: 1) South 26°39'20" East 457.03 feet, 2) South 36°45'22" East 374.24 feet, 3) South 66°54'26" East 745.76 feet, 4) South 67°48'15" East 1,214.23 feet, 5) South 68°53'51" East 618.68 feet, 6) South 32°02'26" East 1,432.62 feet, 7) South 47°01'38" East 1,561.89 feet, 8) South 74°16'55" East 602.01 feet, 9) South 84°37'17" East 129.79 feet, 10) North 74°55'18" East 101.38 feet, 11) South 76°31'57" East 92.39 feet, 12) South 65°19'33" East 171.60 feet, 13) North 89°40'40" East 28.76 feet, 14) North 89°40'40" East 75.92 feet, 15) North 52°55'34" East 193.59 feet, 16) North 69°40'16" East 221.91 feet, 17) North 59°06'24" East 118.16 feet, 18) South 67°13'20" East 69.76 feet, 19) North 86°54'23" East 63.24 feet, 20) South 86°25'04" East 100.69 feet, 21) South 74°00'19" East 244.83 feet, 22) North 74°03'46" East 521.31 feet, 23) North 66°25'48" East 317.77 feet, 24) North 70°24'30" East 153.33 feet, 25) North 58°12'10" East 285.32 feet, 26) South 84°07'27" East 53.98 feet, 27) South 87°03'34" East 69.14 feet, 28) North 81°05'29" East 97.39 feet, 29) South 42°06'19" East 88.79 feet, 30) South 29°32'36" East 90.02 feet, 31) South 60°56'58" East 66.00 feet, 32) North 89°45'17" East 75.88 feet, 33) South 40°32'55" East 57.25 feet, 35) North 79°41'20" East 72.99 feet, 36) North 82°58'43" East 52.82 feet, 37) North 72°17'57" East 58.58 feet, 38) South 82°52'28" East 50.93 feet, 39) North 75°58'50" East 120.54 feet, 40) South 63°46'05" East 276.76 feet, 41) North 82°55'41" East 343.76 feet, 42) North 64°52'15" East 188.03 feet, 43) South 83°46'40" East 176.84 feet, 44) South 70°02'49" East 59.60 feet, 45) North 73°42'12" East 72.74 feet, 46) North 59°12'49" East 102.26 feet, 47) North 25°41'17" East 70.59 feet, 48) North 66°03'04" East 70.31 feet, 49) North 42°54'13" East 128.35 feet, 50) North 54°47'53" East 84.47 feet, 51) North 49°51'28" East 87.14 feet, 52) North 38°48'21" East 141.86 feet, 53) North 36°53'14" East 116.00 feet, 54) North 70°56'50" East 94.54 feet, 55) North 52°44'33" East 145.13 feet, 56) North 59°00'12" East 111.75 feet, 57) North 55°28'15" East 198.69 feet, 58) North 61°38'46" East 91.96 feet, 59) South 87°10'59" East 103.70 feet, 60) North 80°38'14" East 286.76 feet, 61) North 84°30'35" East 198.43 feet, 62) North 61°36'18" East 92.91 feet, 63) North 50°22'10" East 103.07 feet, 64) North 27°03'07" East 101.09 feet, 65) North 42°50'05" East 153.03 feet, 66) North 38°49'16" East 262.69 feet, 67) North 44°43'21" East 190.34 feet, 68) North 81°07'16" East 180.14 feet, 69) North 70°39'00" East 172.83 feet, 70) North 73°43'10" East 165.69 feet, 71) South 88°30'22" East 241.18 feet, 72) North 89°39'35" East 108.74 feet, 73) North 83°37'52" East 170.29 feet, 74) North 84°51'13" East 215.80 feet, 75) South 81°51'43" East 144.54 feet, 76) North 73°14'01" East 160.54 feet, 77) North 89°12'59" East 152.04 feet, 78) South 86°20'53" East 125.49 feet, 79) North 89°57'00" East 141.72 feet, 80) South 84°52'46" East 141.65 feet, 81) South 73°46'48" East 11.88 feet To the Center Section Line of Section 4, Township 7 North, Range 2 East Salt Lake Base and Meridian; thence South 00°19'06" East 3,583.87 feet along said Section Line to the Quarter Corner of Section 4 and 9, Township and Range aforesaid; thence South 00°03'35" West

Attachment C
Property Legal Description

~~717853 10 14 0 113~~

along the Center Section line 5,405.90 feet to the Quarter Section corner of Sections 9 and 16, township and range aforesaid; thence South 86°20'47" East along the South Section Line 2,617.49 feet to the Corner of Sections 9, 10, 15 and 16, township and range aforesaid; thence South 46°37'20" West 3,639.90 feet to the center of Section 16; thence South 00°43'08" West along the Center Section Line 2,358.71 feet to the Quarter Corner of Sections 16 and 21 township and range aforesaid; thence South 86°47'40" West along the Section Line 2,650.21 feet to the Corner of Section 16, 17, 20 and 21, township and range aforesaid; thence North 85°54'28" West along the section line 2,614.70 feet to the Quarter Corner of Sections 17 and 20, Township and Range aforesaid; thence South 87°20'03" West along the Section Line 2,432.26 feet to the Corner of Sections 17, 18, 19 and 20, Township and Range aforesaid; thence North 03°35'27" West along the Section Line 2,575.97 feet to the Quarter Corner of Sections 17 and 18, Section and Range Aforesaid; thence North 85°39'14" West along the Quarter Section Line 1,270.03 feet; thence North 04°19'32" West 3,520.00 feet; thence West 2,460.69 feet; thence South 02°20'05" East 659.64 feet to the West Sixteenth Corner of Sections 7 and 18; thence North 84°07'08" West along the Section Line 1,197.28 feet to the Corner of Sections 7 and 18, Township 7 North, Range 2 East, and Sections 12 and 13, Township 7 North, Range 1 East; thence North 89°39'48" West along the Section Line 1,322.81 feet; thence North 00°06'22" West 2,681.08 feet to the Quarter Section Line; thence North 89°50'14" West along said Quarter Section Line 1,322.49 feet to the Center of Section 12, Township 7 North, Range 2 East; thence North 00°04'52" West along the Quarter Section Line 1,344.10 feet; thence South 89°45'43" East 1,319.67 feet; thence North 00°12'08" West 1,340.37 feet to the Section Line; thence North 89°45'21" West along said Section Line 1,317.72 feet to the Quarter Corner of Sections 1 and 12, Township and Range Aforesaid; thence North 89°50'36" West along the Section Line 2,635.43 feet to the Corner of Sections 1, 2, 11 and 12, Township and Range Aforesaid; thence South 00°01'44" East along the Section Line 5,346.97 feet to the Corner of Sections 11, 12, 13 and 14, Township and Range Aforesaid; thence South 89°26'58" West along the Section Line 2,647.58 feet to the Quarter Corner of Sections 11 and 14, Township and Range Aforesaid; thence South 89°26'58" West along the Section Line 2,647.58 feet to the Corner of Sections 11, 10, 14 and 15, Township and Range Aforesaid; thence North 89°19'32" West along the Section Line 2,134.72 feet; thence North 2,637.58 feet; thence North 03°52'25" East 3,942.57 feet; thence North 38°42'06" East 668.17 feet; thence North 64°01'06" East 1,766.53 feet to the Quarter Corner of Sections 2 and 3, Township and Range aforesaid; thence North 02°39'45" East along the Section Line 2,514.91 feet to the Corner of Sections 2 and 3, Township and Range Aforesaid, and Sections 34 and 35, Township 8 North, Range 1 East, Salt Lake Base and Meridian; thence North 01°11'03" East along the Section Line 3,223.27 feet More or Less to the Weber and Cache County Line; Running Northeasterly and Southeasterly 11,901 feet More or Less along said Weber and Cache County Line to the point of beginning.

Less and Excepting the following:

Aspen Drive, Powder Mountain West Subdivision Phase 1, Powder Mountain West Subdivision Phase 2, Powder Mountain West Subdivision Phase 3, Sundown Condominiums at Powder Mountain Phase 1, Moon Ridge Condominiums, Powder 11 Subdivision at Powder Mountain, Powder Mountain Village, Powder Ridge Condominiums Phase 1, Powder Ridge Condominiums Phase 1 Building 3 Amended, Weber State Parcel 23-012-0109, Powder Mountain West Subdivision Phase 4, Powder Ridge Condominiums Phase 1 Amended, Snowflake Subdivision 3 "Open Space", Tax Parcel 23-044-0012, Tax Parcel 22-001-0014, Tax Parcel 22-001-0017, Tax Parcel 23-012-0082, Tax Parcel 23-012-0105, Tax Parcel 23-012-0106, Tax Parcel 23-012-0107, and Tax Parcel 23-012-0119.

Containing Approximately: 6198 Acres