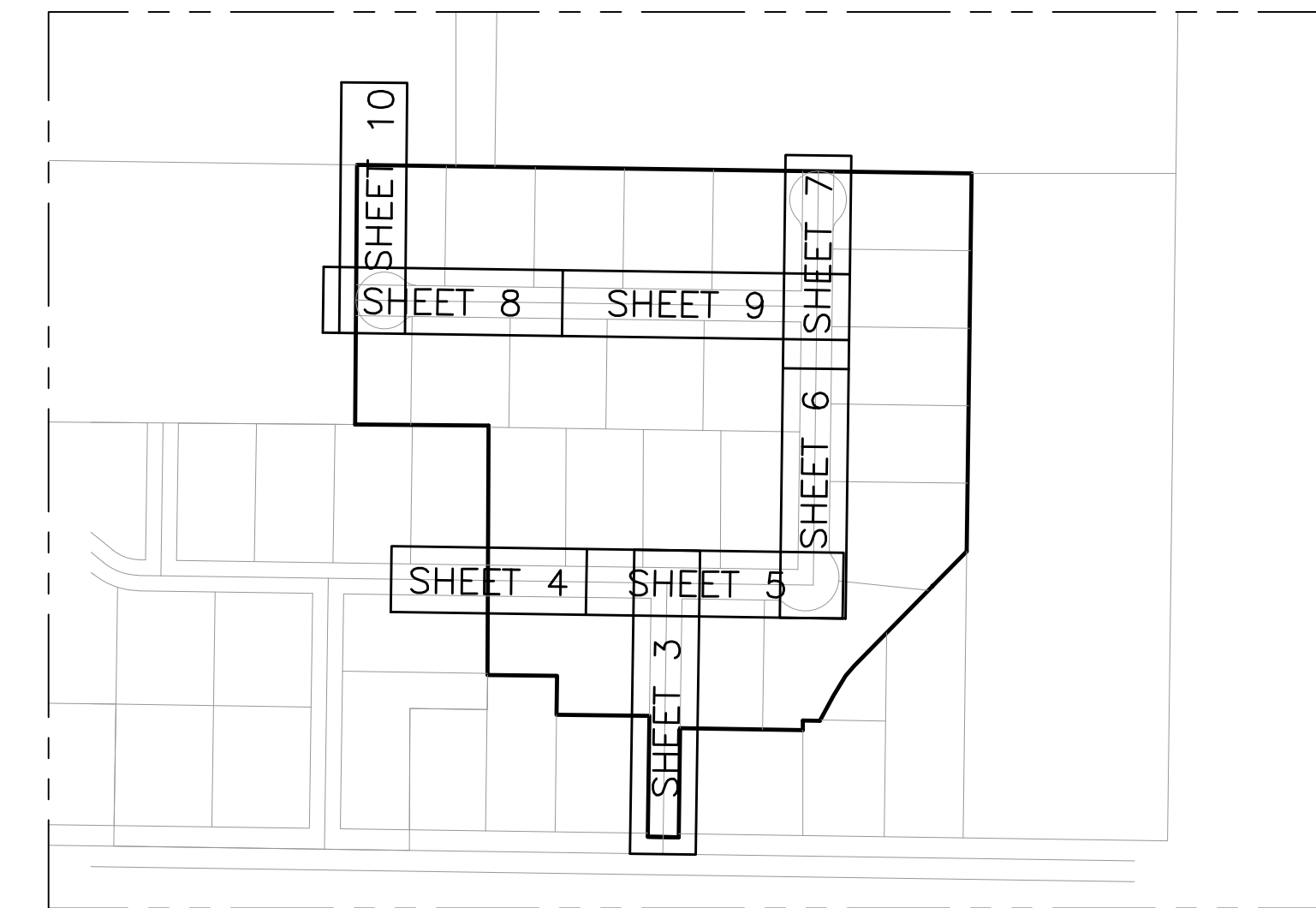


MALLARD SPRINGS SUBDIVISION Improvement Plans

WEBER COUNTY, UTAH
NOVEMBER 2013



Vicinity Map
NOT TO SCALE

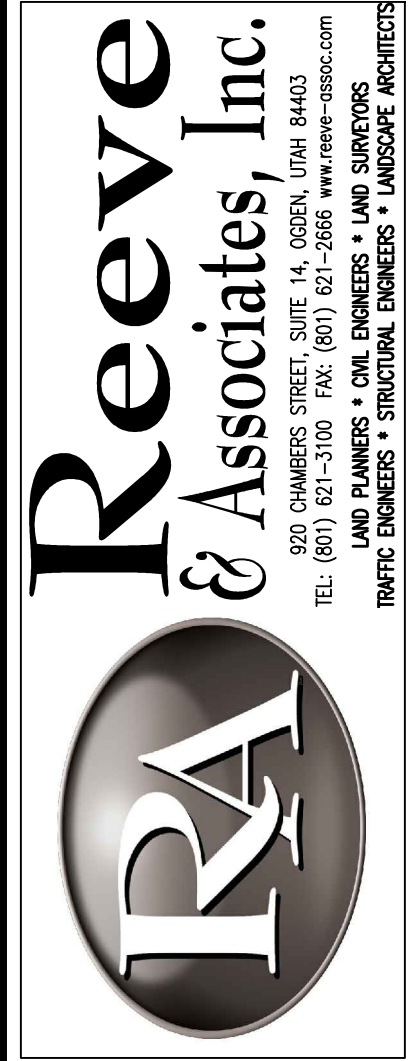
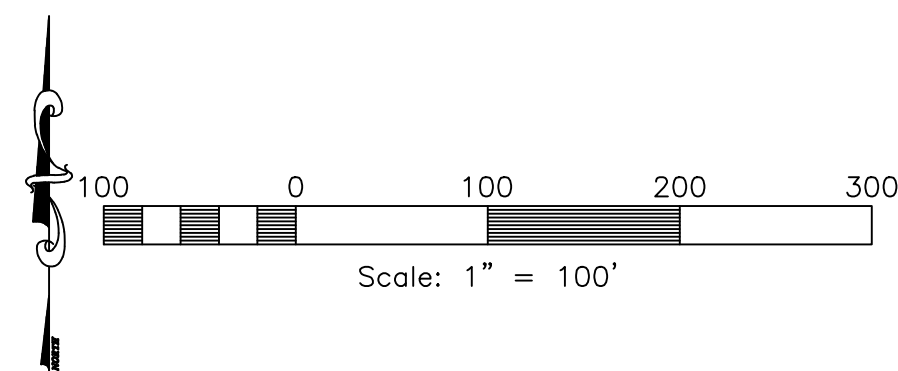


Sheet Index Key Map
NOT TO SCALE



Sheet Index

- Sheet 1 - Cover/Index Sheet
- Sheet 2 - Notes/Legend/Street Cross-Section
- Sheet 3 - 4050 West Street 5+50.00 - 11+00.00
- Sheet 4 - 2475 South Street 16+00.00 - 20+00.00
- Sheet 5 - 2475 South Street 20+00.00 - 25+00.00
- Sheet 6 - 4000 West Street 10+00.00 - 14+50.00
- Sheet 7 - 4000 West Street 14+50.00 - 18+50.00
- Sheet 8 - 2400 South Street 20+00.00 - 24+50.00
- Sheet 9 - 2400 South Street 24+50.00 - 30+00.00
- Sheet 10 - Sewer Outfall 5+50.00 - 9+25.00
- Sheet 11 - Sewer Outfall 9+25.00 - 12+50.00
- Sheet 12 - Sewer Outfall 10+00.00 - 16+00.00
- Sheet 13 - Sewer Outfall 16+00.00 - 22+00.00
- Sheet 14 - Sewer Outfall/4300 W 29+00.00 - 34+50.00
- Sheet 15 - Sewer Outfall/4300 W 34+50.00 - 40+00.00
- Sheet 16 - Storm Water Pollution Prevention Plan Exhibit
- Sheet 17 - Storm Water Pollution Prevention Plan Details



REVISIONS	DESCRIPTION
DATE	

Mallard Springs Subdivision
WEBER COUNTY, UTAH

Cover/Index Sheet



Engineer's Notice To Contractors

THE EXISTENCE AND LOCATION OF ANY UNDERGROUND UTILITY PIPES OR STRUCTURES SHOWN ON THESE PLANS WERE OBTAINED FROM AVAILABLE INFORMATION PROVIDED BY OTHERS. THE LOCATIONS SHOWN ARE APPROXIMATE AND SHALL BE CONFIRMED IN THE FIELD BY THE CONTRACTOR, SO THAT ANY NECESSARY ADJUSTMENT CAN BE MADE IN ALIGNMENT AND/OR GRADE OF THE PROPOSED IMPROVEMENT. THE CONTRACTOR IS REQUIRED TO CONTACT THE UTILITY COMPANIES AND TAKE DUE PRECAUTIONARY MEASURE TO PROTECT ANY UTILITY LINES SHOWN, AND ANY OTHER LINES OBTAINED BY THE CONTRACTOR'S RESEARCH, AND OTHERS NOT OF RECORD OR NOT SHOWN ON THESE PLANS.

Developer Contact:
Doug Hamblin
Hamblin Investments
1613 North 2000 West
Clinton, Utah, 84015
PH: (801) 731-7703

Blue Stakes Location Center
Call: Toll Free
1-800-662-4111
Two Working Days Before You Dig

Project Info.
Engineer: J. NATE REEVE, P.E.
Drafted: R. HANSEN
Begin Date: NOVEMBER 4, 2013
Name: MALLARD SPRINGS SUBDIVISION
Number: 3442-A30

Sheet **17**
1 Sheets