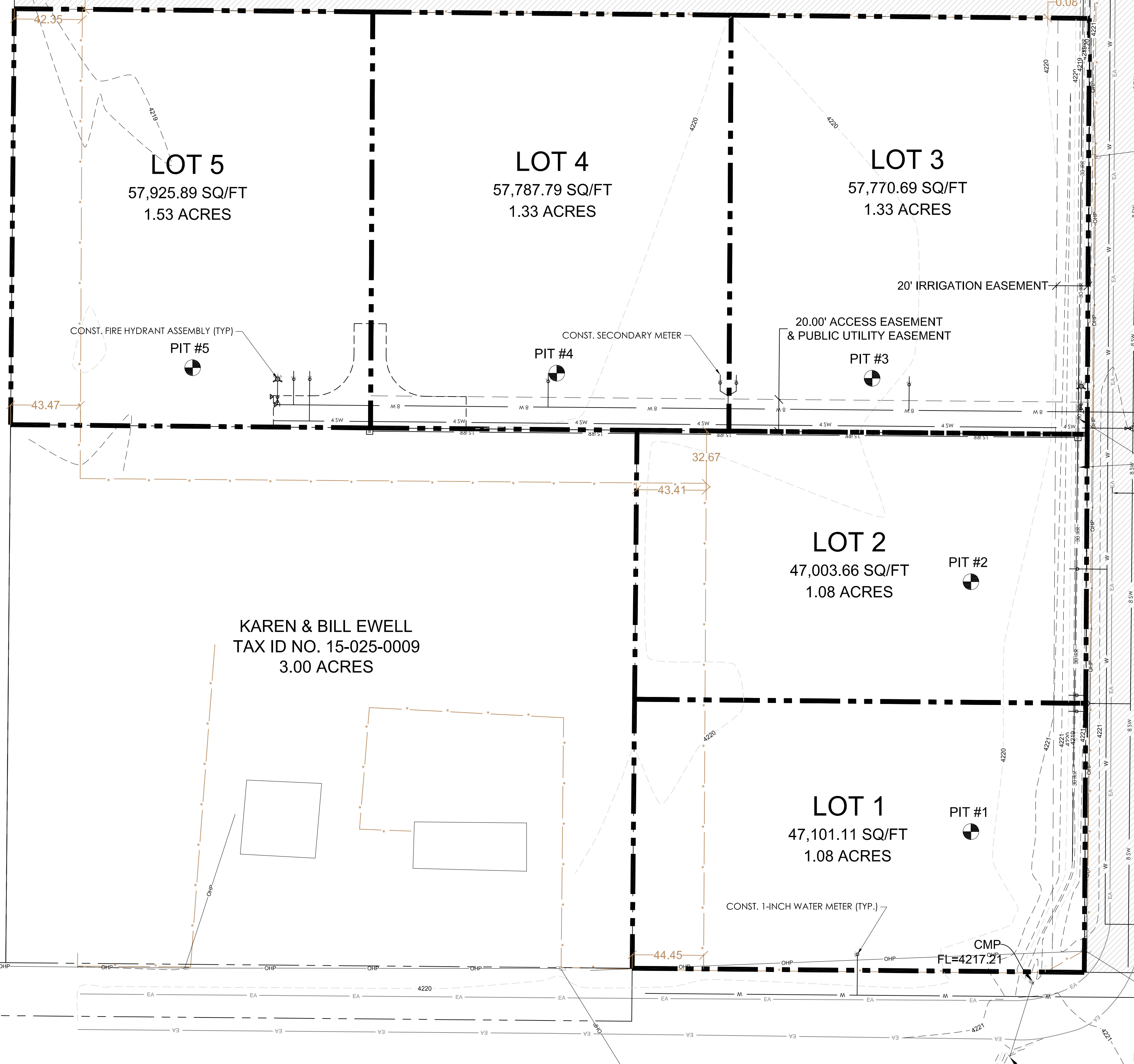


SURVEYED (MINUS ROW) = 10.00 ACRES

DOUGLAS & CAROLYN HANSEN
TAX ID NO. 15-025-0010
9.50 ACRES



KAREN & BILL EWELL
TAX ID NO. 15-025-0009
3.00 ACRES

300 NORTH STREET

LANCE P. KELSON LIVING TRUST

DITCH
FL=4218.33


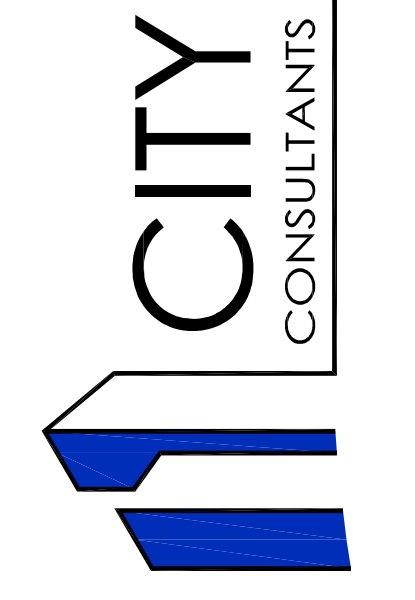
5500 WEST STREET

CMP
FL=4217.21

RCP
FL=4217.32



GENERAL NOTES:
1. CURB, GUTTER, SIDEWALK ASPHALT TO BE DEFERRED.



ANGIE'S ACRES
WEBER COUNTY, UTAH
SITE PLAN

REVISION BLOCK #	DATE	DESCRIPTION
1		
2		
3		
4		
5		
6		

SITE PLAN

Scale: 1"=50' Drawn: GBD
Date: 11/02/20 Job #:
Sheet: