

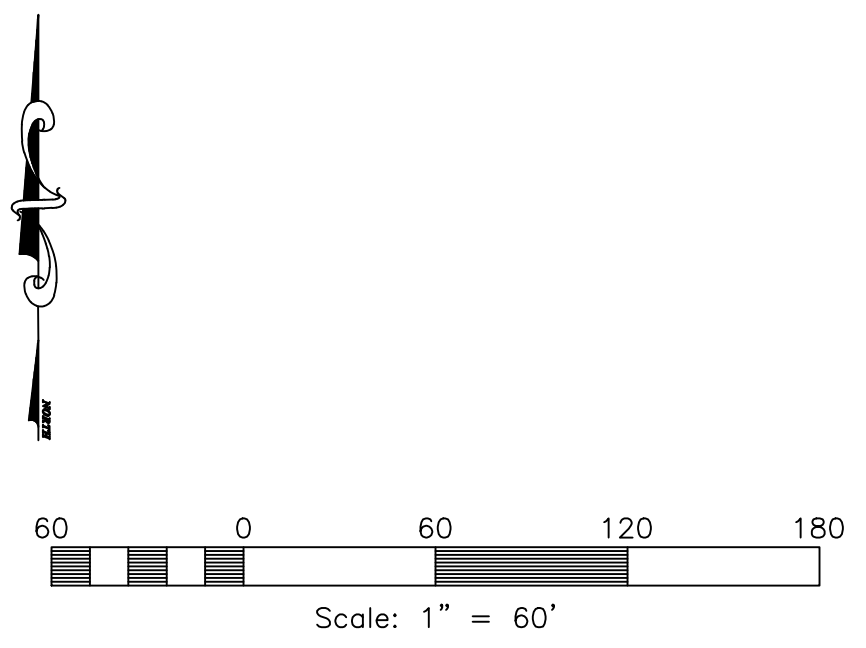


LEGEND

Symbol	Description
	IRRIGATION DITCH - To remain in place.
	OPEN SPACE COMMON AREA - To remain as agriculture; owned and maintained by the HOA.

NARRATIVE:

NOTE
OPENSACE WILL REMAIN AGRICULTURAL/ONION PRODUCTION TO BE RETAINED BY THE DEVELOPER



VICINITY MAP
SCALE: NONE

4700 WEST STREET

Ali Farms

Weber County, Utah

Developer:
Phil Holland
(801) 668-1565

Reeve & Associates, Inc.
5160 S. 1500 W., RIVERDALE, UTAH 84405
TEL: (801) 621-2100 FAX: (801) 621-2666 WWW.REEVE-ASSOC.COM
LAND PLANNERS • CIVIL ENGINEERS • LAND SURVEYORS
TRAFFIC ENGINEERS • STRUCTURAL ENGINEERS • LANDSCAPE ARCHITECTS



REVISIONS	DESCRIPTION
DATE	

Ali Farms
PART OF THE SW 1/4 OF SECTION 17, T.6N., R.2W., S.11B. & M., U.S. SURVEY
WEBER COUNTY, UTAH

Open Space Preservation Plan

Project Info.

Engineer:	N. Reeve
Planner:	C. Cove
Designer:	N. Peterson
Date:	7-13-21
Name:	ALI FARMS
Number:	7605-02

Sheet	1
1	Sheets