

**Total Earthworks:**  
 Cut: 950 yd<sup>3</sup>  
 Fill: 2,850 yd<sup>3</sup>

**Load Elevation:**  
 7565.3 (On Ground)  
 7566.3 (On Snow)

**LP SURVEY POINT**  
 41.19993278  
 -111.86027598  
 3,596,771.554N  
 1,541,274.061E



Contours: 2ft Ex, 1ft Proposed



**LEGEND**

- Existing Contours
- Proposed Contours
- Existing Lift
- Proposed Lift
- Ski Trails

39' from Ski-under to Well Head building

Middle Bowl - D6C

Middle Bowl - 3C - Removed

Ski Under

Extent of Grading

1	2021/06/28	Ground at load point dropped 0.5ft to account for 1.0ft snow depth at load.
No.	Date	Revision

Client: Snowbasin Resort  
 Project: Middle Bowl D6C - Lift Terminal Grading



Designed By: DF  
 Drawn By: NS  
 Checked By: DF  
 Date: 2021/06/29

Title: MIDDLE BOWL - D6C - BOTTOM TERMINAL GRADING PLAN  
 Fig. no. 6  
 Rev. 1

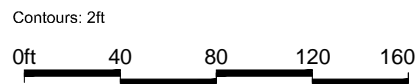
File No.	--
Fig. no.	6
Rev.	1



**Total Earthworks:**  
 Cut: 950 yd<sup>3</sup>  
 Fill: 2,850 yd<sup>3</sup>

**Load Elevation:**  
 7565.3 (On Ground)  
 7566.3 (On Snow)

**LP SURVEY POINT**  
 41.19993278  
 -111.86027598  
 3,596,771.554N  
 1,541,274.061E



**LEGEND**

- Existing Contours
- Proposed Contours
- Existing Lift
- Proposed Lift
- Ski Trails

39' from Ski-under to Well Head building

Middle Bowl - D6C

Middle Bowl - 3C - Removed

Ski Under

Extent of Grading

1	2021/06/28	Ground at load point dropped 0.5ft to account for 1.0ft snow depth at load.
No.	Date	Revision

Client: Snowbasin Resort  
 Project: Middle Bowl D6C - Lift Terminal Grading



Designed By: DF  
 Drawn By: NS  
 Checked By: DF  
 Date: 2021/06/29


Title: MIDDLE BOWL - D6C - BOTTOM TERMINAL GRADING PLAN - ORTHO

File No.	--
Fig. no.	7
Rev.	1



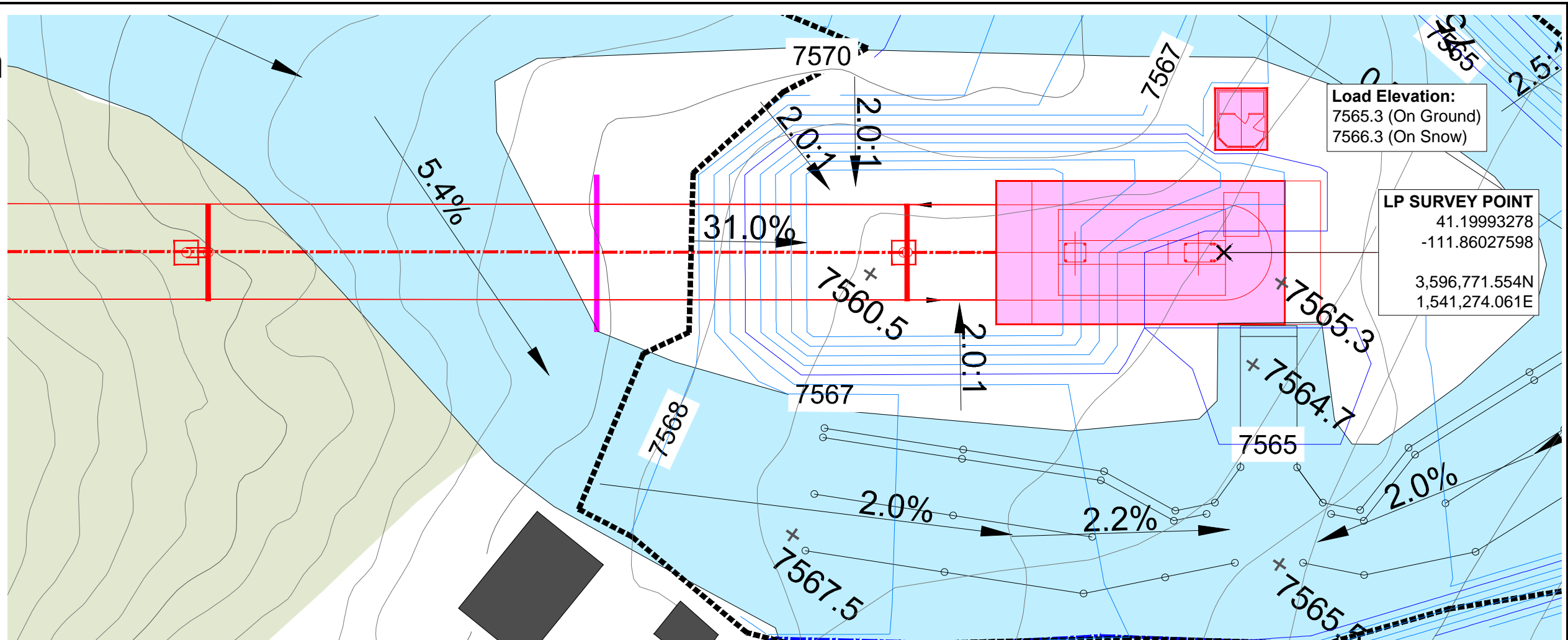


Contours: 2ft Ex, 1ft Proposed



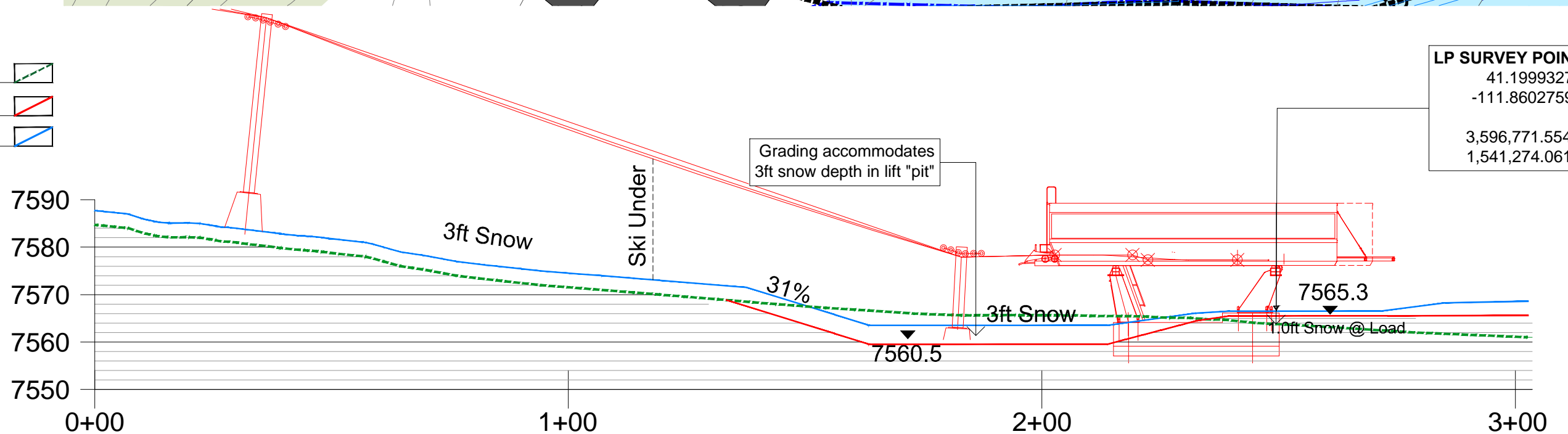
**LEGEND**

- Existing Contours
- Proposed Contours
- Existing Lift
- Proposed Lift
- Existing Trails
- Proposed Trails
- Skier Circulation



**Profile Legend**

- Existing Ground
- Proposed Ground
- Snow Elevation



Middle Bowl Bottom Terminal - Grading Profile

1	2021/06/28	Ground at load point dropped 0.5ft to account for 1.0ft snow depth at load.	NS	Client: Snowbasin Resort	Designed By: DF	Title: MIDDLE BOWL - D6C - BOTTOM TERMINAL GRADING PLAN - PROFILE	File No. --
				Project: Middle Bowl D6C - Lift Terminal Grading	Drawn By: NS		Fig. no. 8
					Checked By: DF		Rev. 1
					Date: 2021/06/29		