

Space above for County Recorder's use  
PARCEL I.D.# 07-434-0004

**DISCLAIMER OF UTILITY EASEMENT**

The undersigned, QUESTAR GAS COMPANY dba Dominion Energy Utah, Grantor, hereby disclaims and releases any rights, title or interest which it may have in and to the following-described real property in Weber County, Utah, to-wit:

All public utility easements, excepting the easement(s) or portion of easement(s) running adjacent and parallel to the street(s), located within Lot 11, Uintah Highlands No 6 Subdivision, located in the Northwest quarter of Section 23, Township 5 North, Range 1 West, Salt Lake Base and Meridian, Weber County, Utah; said Subdivision recorded in the Office of the County Recorder for Weber County, Utah.


IN WITNESS WHEREOF, this disclaimer and release of any right, title or interest has been duly executed on October 15, 2020.

QUESTAR GAS COMPANY  
Dba Dominion Energy Utah

By:   
Authorized Representative

STATE OF UTAH                    )  
  ) ss.  
COUNTY OF SALT LAKE        )

On October 15, 2020, personally appeared before me Brady Nowers, who, being duly sworn, did say that he is an Authorized Representative for QUESTAR GAS COMPANY dba Dominion Energy Utah, and that the foregoing instrument was signed on behalf of said corporation pursuant to a Delegation of Authority.



  
Notary Public

Space above for County Recorder's use  
PARCEL I.D.# 07-435-0003

**DISCLAIMER OF UTILITY EASEMENT**

The undersigned, QUESTAR GAS COMPANY dba Dominion Energy Utah, Grantor, hereby disclaims and releases any rights, title or interest which it may have in and to the following-described real property in Weber County, Utah, to-wit:

All public utility easements, excepting the easement(s) or portion of easement(s) running adjacent and parallel to the street(s), located within Lot 14, Uintah Highlands No 7 Subdivision, located in the Northwest quarter of Section 23, Township 5 North, Range 1 West, Salt Lake Base and Meridian, Weber County, Utah; said Subdivision recorded in the Office of the County Recorder for Weber County, Utah.


IN WITNESS WHEREOF, this disclaimer and release of any right, title or interest has been duly executed on October 15, 2020.

QUESTAR GAS COMPANY  
Dba Dominion Energy Utah

By: [Signature]  
Authorized Representative

STATE OF UTAH                    )  
  ) ss.  
COUNTY OF SALT LAKE        )

On October 15, 2020, personally appeared before me Brady Nowers, who, being duly sworn, did say that he is an Authorized Representative for QUESTAR GAS COMPANY dba Dominion Energy Utah, and that the foregoing instrument was signed on behalf of said corporation pursuant to a Delegation of Authority.



[Signature]  
Notary Public

Space above for County Recorder's use  
PARCEL I.D.# 07-712-0001

**DISCLAIMER OF UTILITY EASEMENT**

The undersigned, QUESTAR GAS COMPANY dba Dominion Energy Utah, Grantor, hereby disclaims and releases any rights, title or interest which it may have in and to the following-described real property in Weber County, Utah, to-wit:

All public utility easements, excepting the easement(s) or portion of easement(s) running adjacent and parallel to the street(s), located within Lot 20, Uintah Highlands No 8 Subdivision, located in the Northwest quarter of Section 23, Township 5 North, Range 1 West, Salt Lake Base and Meridian, Weber County, Utah; said Subdivision recorded in the Office of the County Recorder for Weber County, Utah.


IN WITNESS WHEREOF, this disclaimer and release of any right, title or interest has been duly executed on October 15, 2020.

QUESTAR GAS COMPANY  
Dba Dominion Energy Utah

By:   
Authorized Representative

STATE OF UTAH                    )  
  ) ss.  
COUNTY OF SALT LAKE        )

On October 15, 2020, personally appeared before me Brady Nowers, who, being duly sworn, did say that he is an Authorized Representative for QUESTAR GAS COMPANY dba Dominion Energy Utah, and that the foregoing instrument was signed on behalf of said corporation pursuant to a Delegation of Authority.



  
Notary Public

Space above for County Recorder's use  
PARCEL I.D.# 07-435-0007


**DISCLAIMER OF UTILITY EASEMENT**

The undersigned, QUESTAR GAS COMPANY dba Dominion Energy Utah, Grantor, hereby disclaims and releases any rights, title or interest which it may have in and to the following-described real property in Weber County, Utah, to-wit:

All public utility easements, excepting the easement(s) or portion of easement(s) running adjacent and parallel to the street(s), located within Lot 18, Uintah Highlands No 7 Subdivision, located in the Northwest quarter of Section 23, Township 5 North, Range 1 West, Salt Lake Base and Meridian, Weber County, Utah; said Subdivision recorded in the Office of the County Recorder for Weber County, Utah.


IN WITNESS WHEREOF, this disclaimer and release of any right, title or interest has been duly executed on October 15, 2020.

QUESTAR GAS COMPANY  
Dba Dominion Energy Utah

By:   
Authorized Representative

STATE OF UTAH                    )  
  ) ss.  
COUNTY OF SALT LAKE        )

On October 15, 2020, personally appeared before me Brady Nowers, who, being duly sworn, did say that he is an Authorized Representative for QUESTAR GAS COMPANY dba Dominion Energy Utah, and that the foregoing instrument was signed on behalf of said corporation pursuant to a Delegation of Authority.



  
Notary Public

Space above for County Recorder's use  
PARCEL I.D.# 07-435-0006

**DISCLAIMER OF UTILITY EASEMENT**

The undersigned, QUESTAR GAS COMPANY dba Dominion Energy Utah, Grantor, hereby disclaims and releases any rights, title or interest which it may have in and to the following-described real property in Weber County, Utah, to-wit:

All public utility easements, excepting the easement(s) or portion of easement(s) running adjacent and parallel to the street(s), located within Lot 17, Uintah Highlands No 7 Subdivision, located in the Northwest quarter of Section 23, Township 5 North, Range 1 West, Salt Lake Base and Meridian, Weber County, Utah; said Subdivision recorded in the Office of the County Recorder for Weber County, Utah.


IN WITNESS WHEREOF, this disclaimer and release of any right, title or interest has been duly executed on October 15, 2020.

QUESTAR GAS COMPANY  
Dba Dominion Energy Utah

By:   
Authorized Representative

STATE OF UTAH                    )  
  ) ss.  
COUNTY OF SALT LAKE        )

On October 15, 2020, personally appeared before me Brady Nowers, who, being duly sworn, did say that he is an Authorized Representative for QUESTAR GAS COMPANY dba Dominion Energy Utah, and that the foregoing instrument was signed on behalf of said corporation pursuant to a Delegation of Authority.



  
Notary Public

Space above for County Recorder's use  
PARCEL I.D.# 07-435-0005

**DISCLAIMER OF UTILITY EASEMENT**

The undersigned, QUESTAR GAS COMPANY dba Dominion Energy Utah, Grantor, hereby disclaims and releases any rights, title or interest which it may have in and to the following-described real property in Weber County, Utah, to-wit:

All public utility easements, excepting the easement(s) or portion of easement(s) running adjacent and parallel to the street(s), located within Lot 16, Uintah Highlands No 7 Subdivision, located in the Northwest quarter of Section 23, Township 5 North, Range 1 West, Salt Lake Base and Meridian, Weber County, Utah; said Subdivision recorded in the Office of the County Recorder for Weber County, Utah.

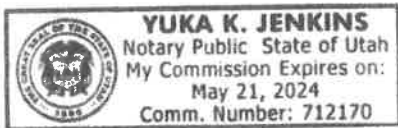
IN WITNESS WHEREOF, this disclaimer and release of any right, title or interest has been duly executed on October 15, 2020.

QUESTAR GAS COMPANY  
Dba Dominion Energy Utah

By:   
Authorized Representative

STATE OF UTAH                    )  
  ) ss.  
COUNTY OF SALT LAKE        )

On October 15, 2020, personally appeared before me Brady Nowers, who, being duly sworn, did say that he is an Authorized Representative for QUESTAR GAS COMPANY dba Dominion Energy Utah, and that the foregoing instrument was signed on behalf of said corporation pursuant to a Delegation of Authority.



  
Notary Public

Space above for County Recorder's use  
PARCEL I.D.# 07-435-0004

**DISCLAIMER OF UTILITY EASEMENT**

The undersigned, QUESTAR GAS COMPANY dba Dominion Energy Utah, Grantor, hereby disclaims and releases any rights, title or interest which it may have in and to the following-described real property in Weber County, Utah, to-wit:

All public utility easements, excepting the easement(s) or portion of easement(s) running adjacent and parallel to the street(s), located within Lot 15, Uintah Highlands No 7 Subdivision, located in the Northwest quarter of Section 23, Township 5 North, Range 1 West, Salt Lake Base and Meridian, Weber County, Utah; said Subdivision recorded in the Office of the County Recorder for Weber County, Utah.


IN WITNESS WHEREOF, this disclaimer and release of any right, title or interest has been duly executed on October 15, 2020.

QUESTAR GAS COMPANY  
Dba Dominion Energy Utah

By:   
Authorized Representative

STATE OF UTAH                    )  
  ) ss.  
COUNTY OF SALT LAKE        )

On October 15, 2020, personally appeared before me Brady Nowers, who, being duly sworn, did say that he is an Authorized Representative for QUESTAR GAS COMPANY dba Dominion Energy Utah, and that the foregoing instrument was signed on behalf of said corporation pursuant to a Delegation of Authority.



  
Notary Public

Space above for County Recorder's use  
PARCEL I.D.# 07-435-0002

**DISCLAIMER OF UTILITY EASEMENT**

The undersigned, QUESTAR GAS COMPANY dba Dominion Energy Utah, Grantor, hereby disclaims and releases any rights, title or interest which it may have in and to the following-described real property in Weber County, Utah, to-wit:

All public utility easements, excepting the easement(s) or portion of easement(s) running adjacent and parallel to the street(s), located within Lot 13, Uintah Highlands No 7 Subdivision, located in the Northwest quarter of Section 23, Township 5 North, Range 1 West, Salt Lake Base and Meridian, Weber County, Utah; said Subdivision recorded in the Office of the County Recorder for Weber County, Utah.


IN WITNESS WHEREOF, this disclaimer and release of any right, title or interest has been duly executed on October 15, 2020.

QUESTAR GAS COMPANY  
Dba Dominion Energy Utah

By:   
Authorized Representative

STATE OF UTAH                    )  
  ) ss.  
COUNTY OF SALT LAKE        )

On October 15, 2020, personally appeared before me Brady Nowers, who, being duly sworn, did say that he is an Authorized Representative for QUESTAR GAS COMPANY dba Dominion Energy Utah, and that the foregoing instrument was signed on behalf of said corporation pursuant to a Delegation of Authority.



  
Notary Public



Space above for County Recorder's use  
PARCEL I.D.# 07-435-0001

**DISCLAIMER OF UTILITY EASEMENT**

The undersigned, QUESTAR GAS COMPANY dba Dominion Energy Utah, Grantor, hereby disclaims and releases any rights, title or interest which it may have in and to the following-described real property in Weber County, Utah, to-wit:

All public utility easements, excepting the easement(s) or portion of easement(s) running adjacent and parallel to the street(s), located within Lot 12, Uintah Highlands No 7 Subdivision, located in the Northwest quarter of Section 23, Township 5 North, Range 1 West, Salt Lake Base and Meridian, Weber County, Utah; said Subdivision recorded in the Office of the County Recorder for Weber County, Utah.


IN WITNESS WHEREOF, this disclaimer and release of any right, title or interest has been duly executed on October 15, 2020.

QUESTAR GAS COMPANY  
Dba Dominion Energy Utah

By:   
Authorized Representative

STATE OF UTAH                    )  
  ) ss.  
COUNTY OF SALT LAKE        )

On October 15, 2020, personally appeared before me Brady Nowers, who, being duly sworn, did say that he is an Authorized Representative for QUESTAR GAS COMPANY dba Dominion Energy Utah, and that the foregoing instrument was signed on behalf of said corporation pursuant to a Delegation of Authority.



  
Notary Public

Space above for County Recorder's use  
PARCEL I.D.# 07-434-0003

**DISCLAIMER OF UTILITY EASEMENT**

The undersigned, QUESTAR GAS COMPANY dba Dominion Energy Utah, Grantor, hereby disclaims and releases any rights, title or interest which it may have in and to the following-described real property in Weber County, Utah, to-wit:

All public utility easements, excepting the easement(s) or portion of easement(s) running adjacent and parallel to the street(s), located within Lot 10, Uintah Highlands No 6 Subdivision, located in the Northwest quarter of Section 23, Township 5 North, Range 1 West, Salt Lake Base and Meridian, Weber County, Utah; said Subdivision recorded in the Office of the County Recorder for Weber County, Utah.


IN WITNESS WHEREOF, this disclaimer and release of any right, title or interest has been duly executed on October 15, 2020.

QUESTAR GAS COMPANY  
Dba Dominion Energy Utah

By:   
Authorized Representative

STATE OF UTAH                    )  
  ) ss.  
COUNTY OF SALT LAKE        )

On October 15, 2020, personally appeared before me Brady Nowers, who, being duly sworn, did say that he is an Authorized Representative for QUESTAR GAS COMPANY dba Dominion Energy Utah, and that the foregoing instrument was signed on behalf of said corporation pursuant to a Delegation of Authority.



  
Notary Public

Space above for County Recorder's use  
PARCEL I.D.# 07-434-0002

**DISCLAIMER OF UTILITY EASEMENT**

The undersigned, QUESTAR GAS COMPANY dba Dominion Energy Utah, Grantor, hereby disclaims and releases any rights, title or interest which it may have in and to the following-described real property in Weber County, Utah, to-wit:

All public utility easements, excepting the easement(s) or portion of easement(s) running adjacent and parallel to the street(s), located within Lot 9, Uintah Highlands No 6 Subdivision, located in the Northwest quarter of Section 23, Township 5 North, Range 1 West, Salt Lake Base and Meridian, Weber County, Utah; said Subdivision recorded in the Office of the County Recorder for Weber County, Utah.


IN WITNESS WHEREOF, this disclaimer and release of any right, title or interest has been duly executed on October 15, 2020.

QUESTAR GAS COMPANY  
Dba Dominion Energy Utah

By: [Signature]  
Authorized Representative

STATE OF UTAH                    )  
  ) ss.  
COUNTY OF SALT LAKE        )

On October 15, 2020, personally appeared before me Debra K. Howers, who, being duly sworn, did say that (s)he is an Authorized Representative for QUESTAR GAS COMPANY dba Dominion Energy Utah, and that the foregoing instrument was signed on behalf of said corporation pursuant to a Delegation of Authority.



[Signature]  
Notary Public

Space above for County Recorder's use  
PARCEL I.D.# 07-434-0001

**DISCLAIMER OF UTILITY EASEMENT**

The undersigned, QUESTAR GAS COMPANY dba Dominion Energy Utah, Grantor, hereby disclaims and releases any rights, title or interest which it may have in and to the following-described real property in Weber County, Utah, to-wit:

All public utility easements, excepting the easement(s) or portion of easement(s) running adjacent and parallel to the street(s), located within Lot 8, Uintah Highlands No 6 Subdivision, located in the Northwest quarter of Section 23, Township 5 North, Range 1 West, Salt Lake Base and Meridian, Weber County, Utah; said Subdivision recorded in the Office of the County Recorder for Weber County, Utah.


IN WITNESS WHEREOF, this disclaimer and release of any right, title or interest has been duly executed on October 15, 2020.

QUESTAR GAS COMPANY  
Dba Dominion Energy Utah

By:   
Authorized Representative

STATE OF UTAH                    )  
  ) ss.  
COUNTY OF SALT LAKE        )

On October 15, 2020, personally appeared before me Brady Nowers, who, being duly sworn, did say that he is an Authorized Representative for QUESTAR GAS COMPANY dba Dominion Energy Utah, and that the foregoing instrument was signed on behalf of said corporation pursuant to a Delegation of Authority.



  
Notary Public