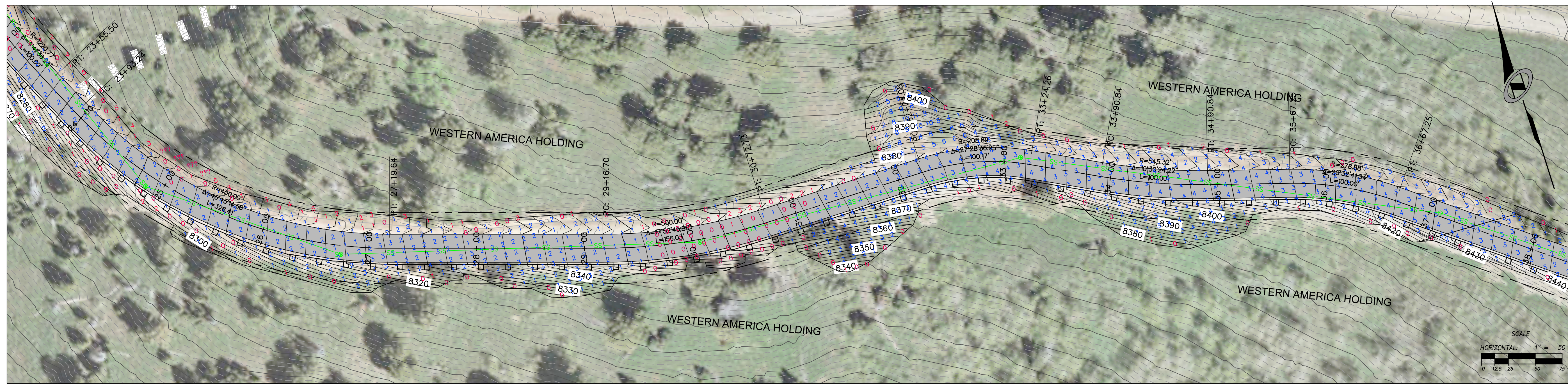
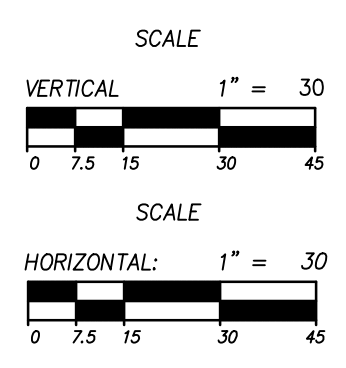
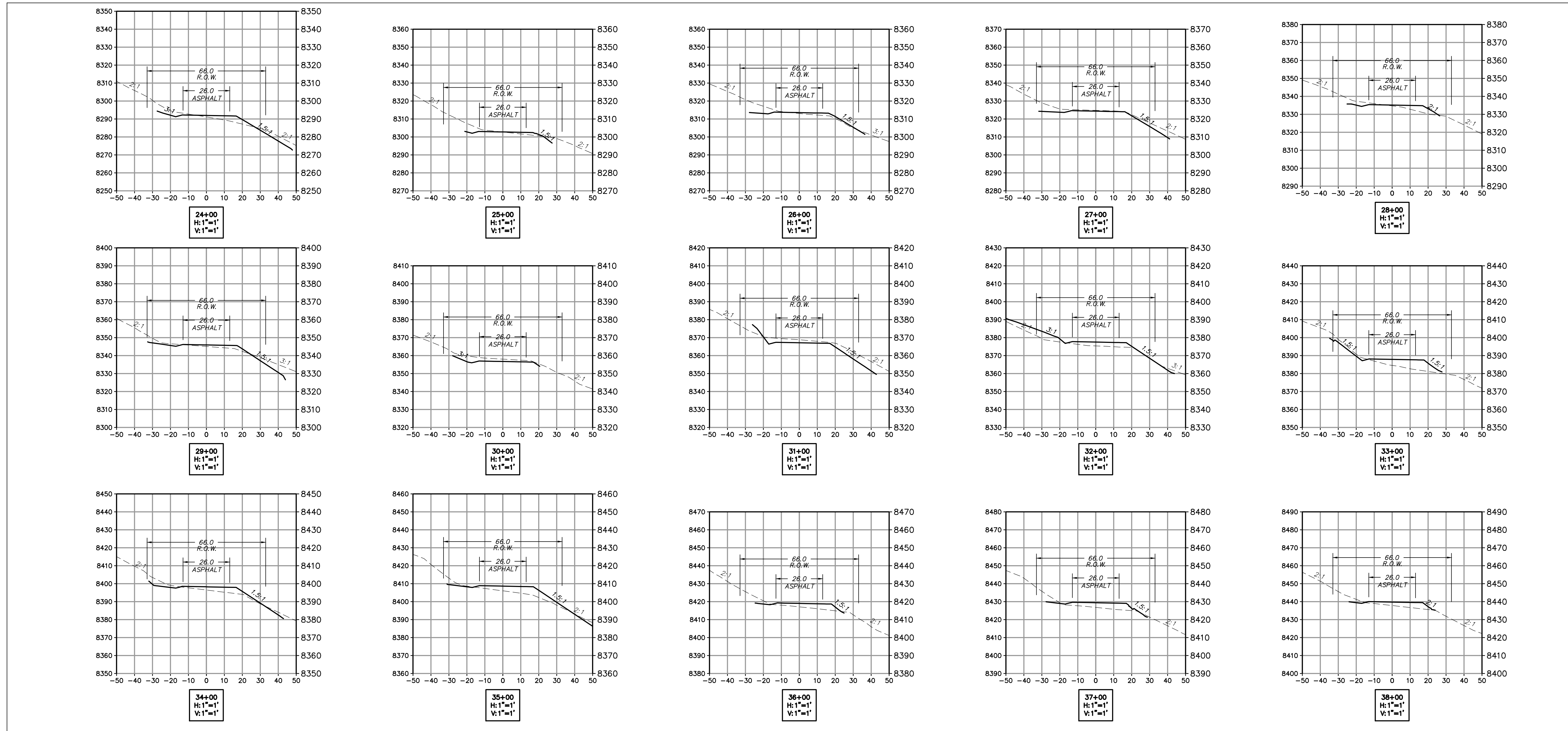


DATE: 1/27/13 TIME: 2:42:14 PM DRAWING NAME: P:\0101\DWG...  
 SERVER: NONE PLOT SETUP: P:\0101\24-38... LAYOUT: ROAD A  
 PATH: N:\SLB0793\CADD\PHASE 1\VP DESIGNED: TB PROJ. MGR: RE



**ROAD A**  
 STA: 24+00.00 TO 38+00.00



**PRELIMINARY**  
**NOT FOR CONSTRUCTION**

NO.	BY	DATE	REVISIONS
			ROAD A

**SUMMIT AT POWDER MTN PRUD**  
**EARTHWORK AND SECTIONS**  
**ROAD A**

DATE SUBMITTED: 1/22/2013

PREPARED FOR: SUMMIT, LLC

**NV5**  
 BEYOND ENGINEERING

6217 SOUTH STATE STREET, SUITE 300  
 801743.8800 TEL. 801743.0800 FAX

MURRAY, UT 84007  
 WWW.NV5.COM

SHEET NUMBER  
**3.01**

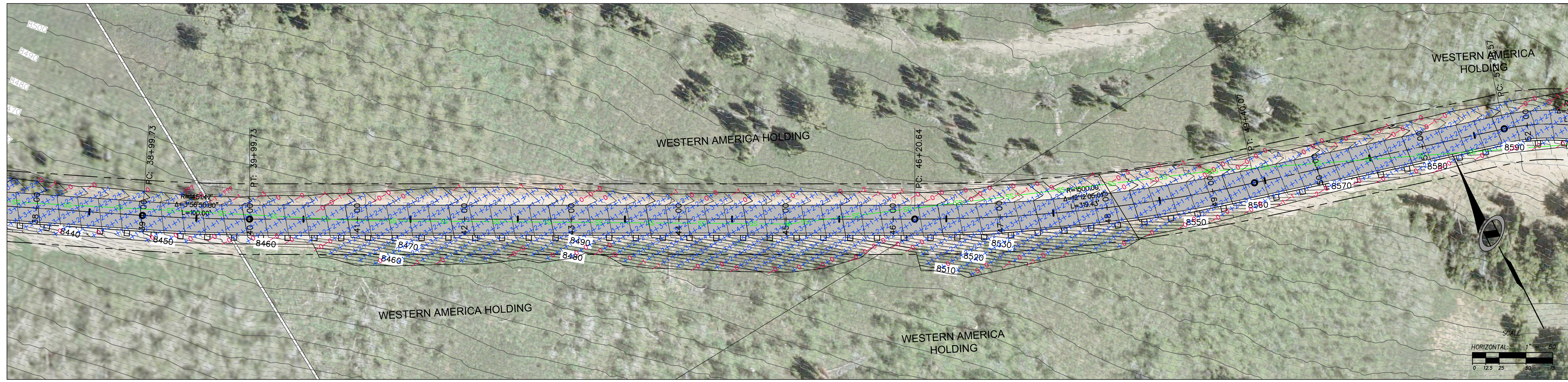
SCALE  
 VERTICAL: 1" = VARIES  
 HORIZONTAL: 1" = VARIES

JOB NUMBER  
**SLB079306**

CAUTION  
 The engineer preparing these plans will not be responsible for, or liable for, unauthorized changes to or uses of these plans, and must be approved by the preparer of these plans.

BISHOP  
 XREFS:

DATE: 1/21/13 TIME: 3:15:38 PM DRAWING NAME: P2302CF.DWG  
 SERVER: NONE PAGE SETUP: P2302CF-24x36 LAYOUT: 1  
 PATH: N:\SLB0793\CADD\PHASE 1\VP DESIGNED: TB PROJ. MOR: RE



**ROAD A**

STA: 38+00.00 TO 52+00.00

**PRELIMINARY  
NOT FOR CONSTRUCTION**

NO.	BY	DATE	REVISIONS

**SUMMIT AT POWDER MTN PRUD  
EARTHWORK AND SECTIONS  
ROAD A**

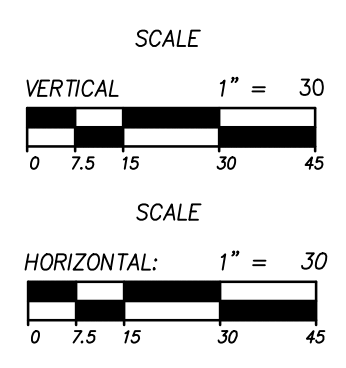
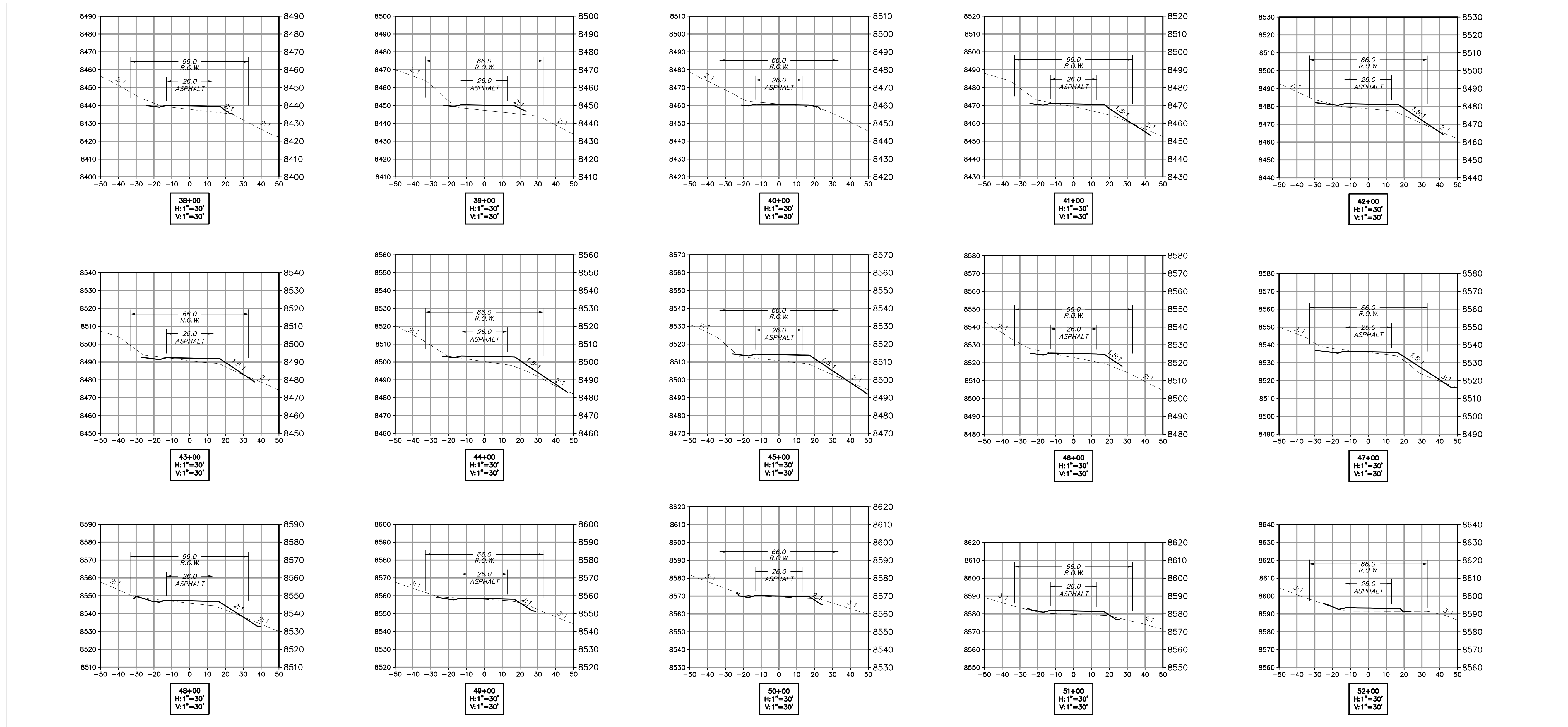
DATE SUBMITTED: 1/22/2013

PREPARED FOR: SUMMIT, LLC

**NV5**  
BEYOND ENGINEERING

MURRAY, UT 84007  
WWW.NV5.COM

6217 SOUTH STATE STREET, SUITE 300  
801743.8800 TEL. 801743.0800 FAX



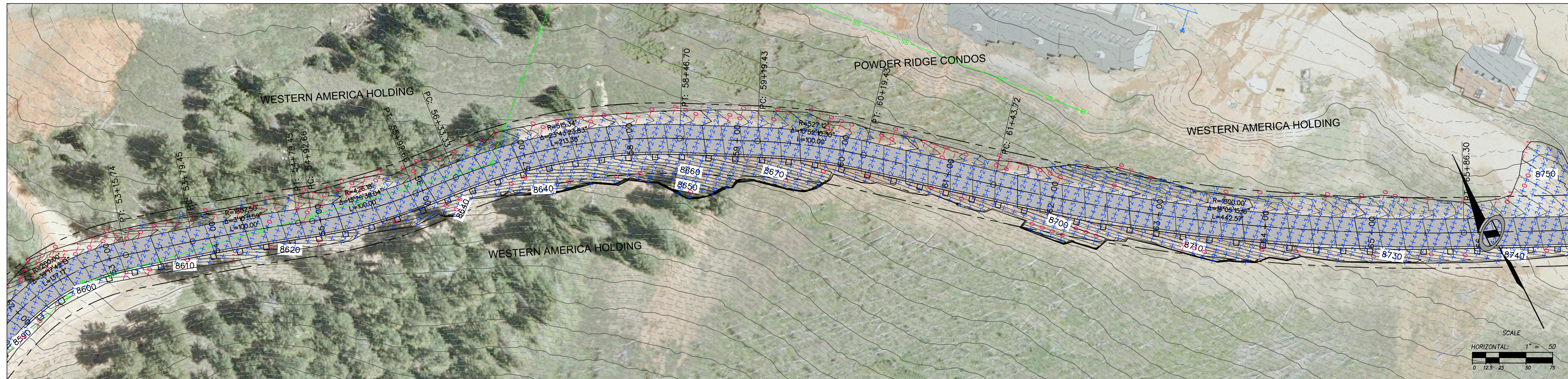
SHEET NUMBER  
**3.02**

SCALE  
VERTICAL: 1" = VARIES  
HORIZONTAL: 1" = VARIES

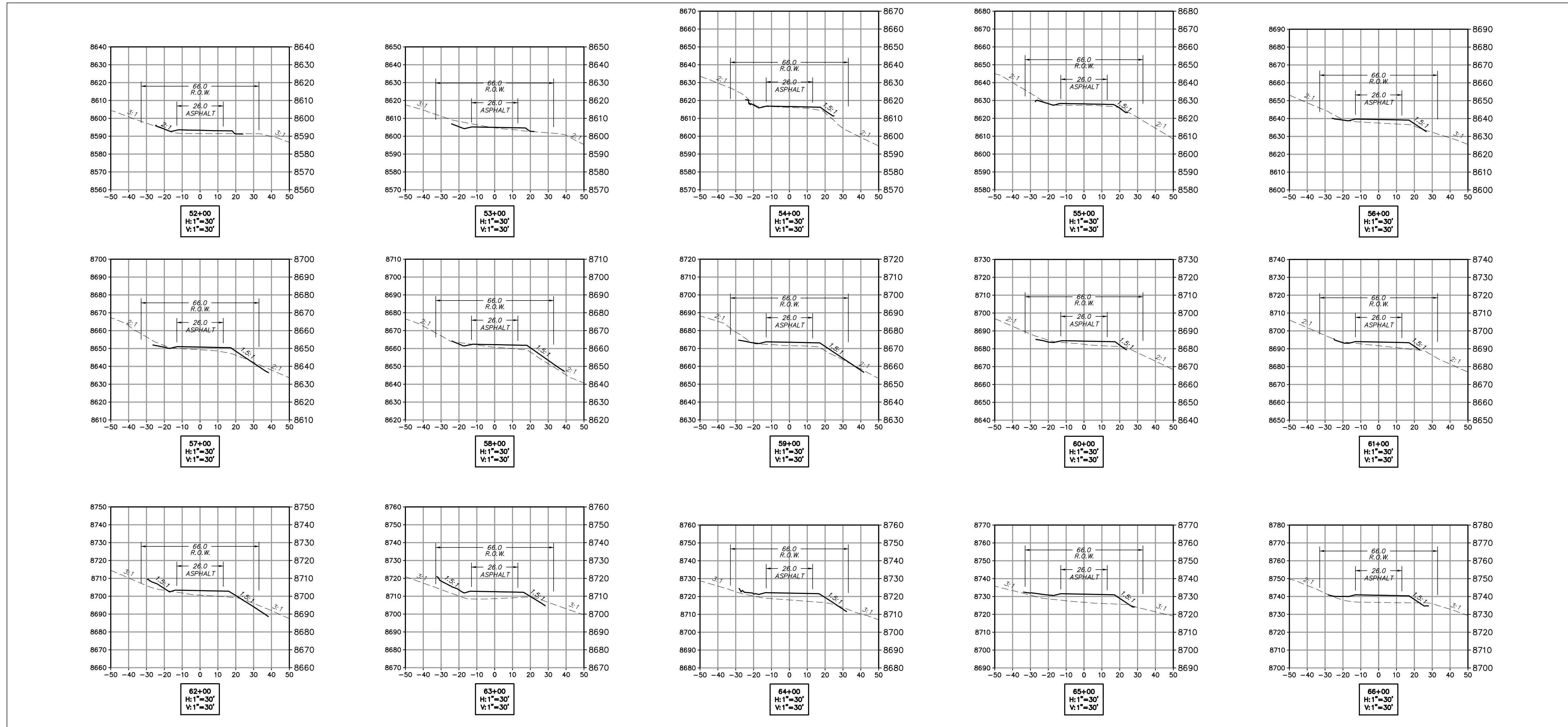
JOB NUMBER  
**SLB079306**

BISHOP  
XREFS:

DATE: 1/21/13 TIME: 3:54:11 PM DRAWING NAME: P2002E.DWG  
 SERVER: NONE PAGE SETUP: PPT-130-24x36 LAYOUT: REVISIONS:  
 PATH: N:\SLB0793\CAD\PHASE 1\P DESIGNED: TB PROJ. MGR: RE



**ROAD A**  
 STA: 52+00.00 TO 66+00.00



**PRELIMINARY**  
**NOT FOR CONSTRUCTION**

NO.	BY	DATE	REVISIONS

**SUMMIT AT POWDER MTN PRUD**  
**EARTHWORK AND SECTIONS**  
**ROAD A**

DATE SUBMITTED: 1/22/2013

PREPARED FOR: SUMMIT, LLC

**NV5**  
 BEYOND ENGINEERING

6217 SOUTH STATE STREET, SUITE 300  
 801743.8000 TEL. 801743.0800 FAX

MURRAY, UT 84007  
 WWW.NV5.COM

SHEET NUMBER  
**3.03**

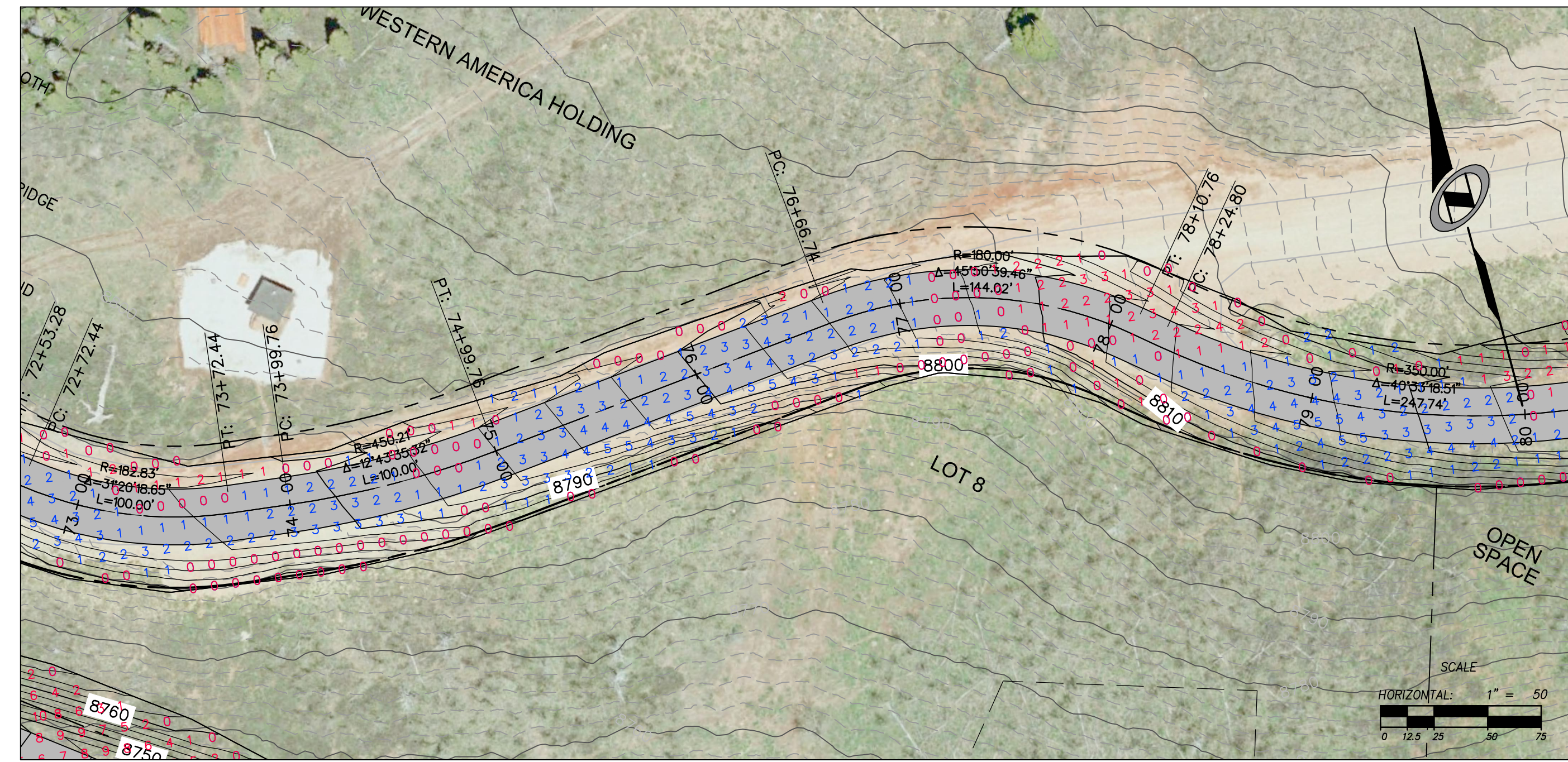
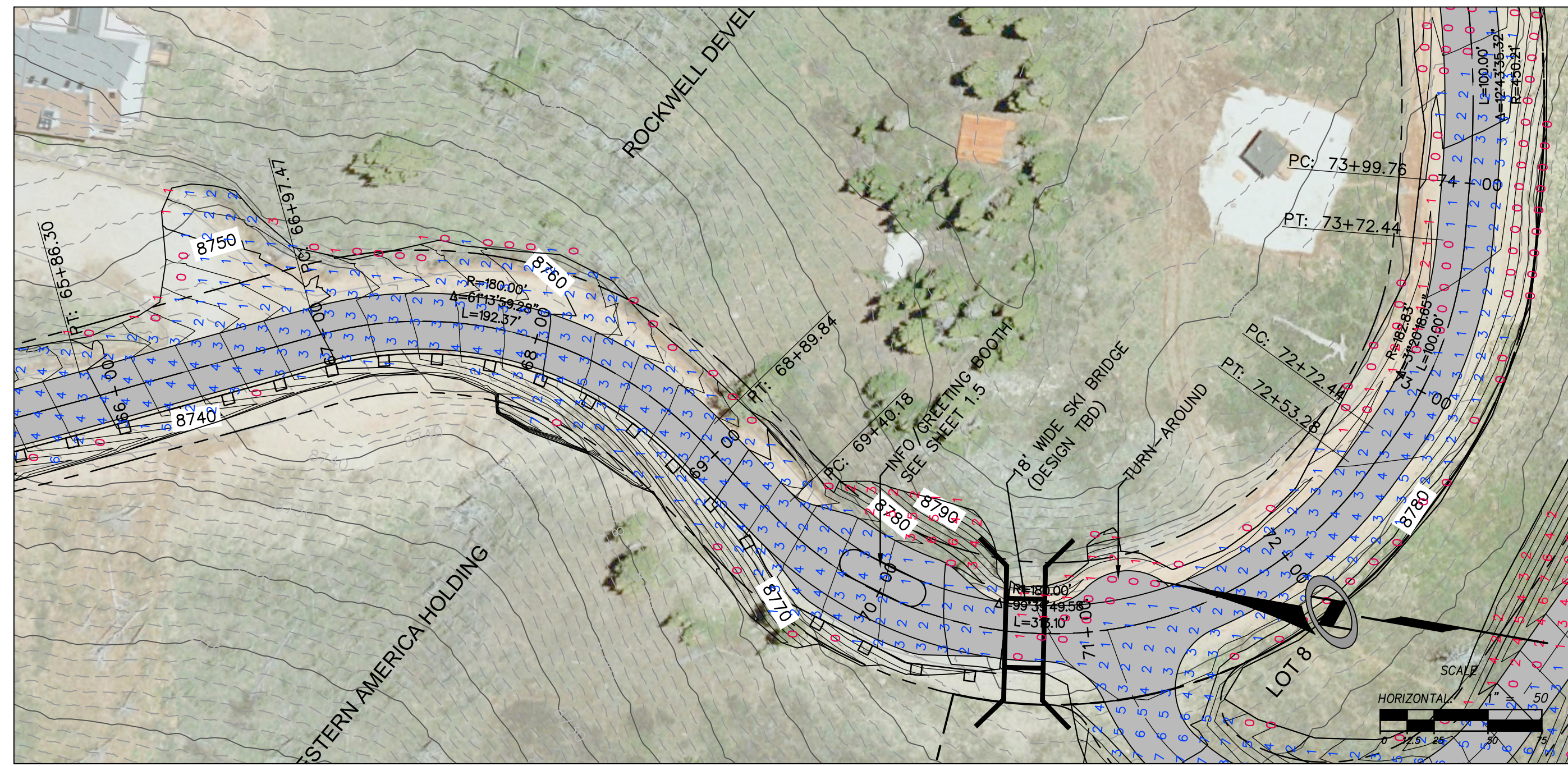
SCALE  
 VERTICAL: 1" = VARIES  
 HORIZONTAL: 1" = VARIES

JOB NUMBER  
**SLB079306**

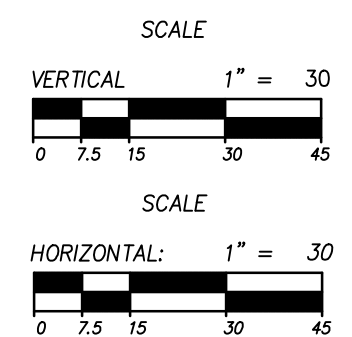
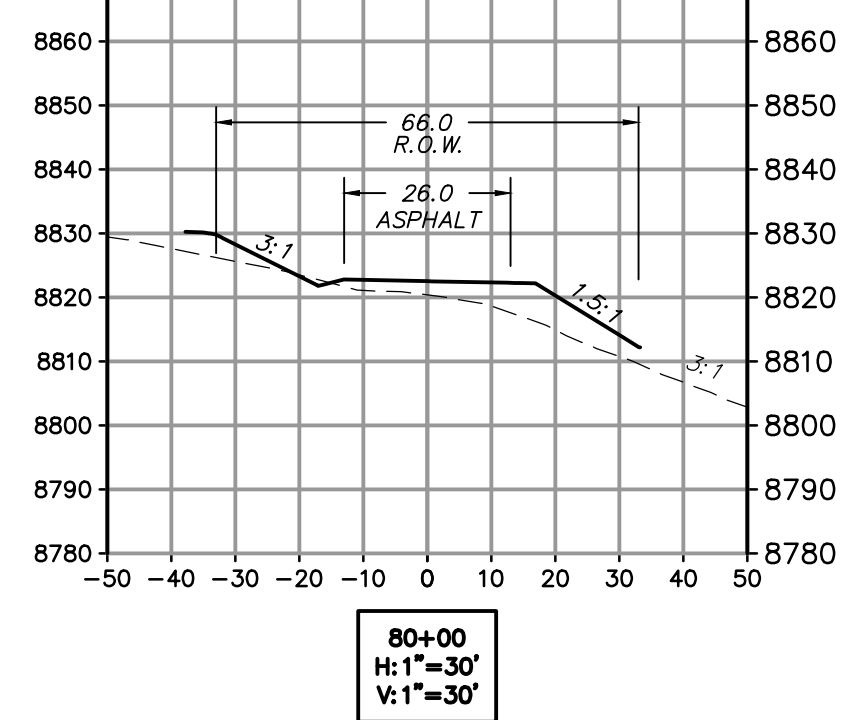
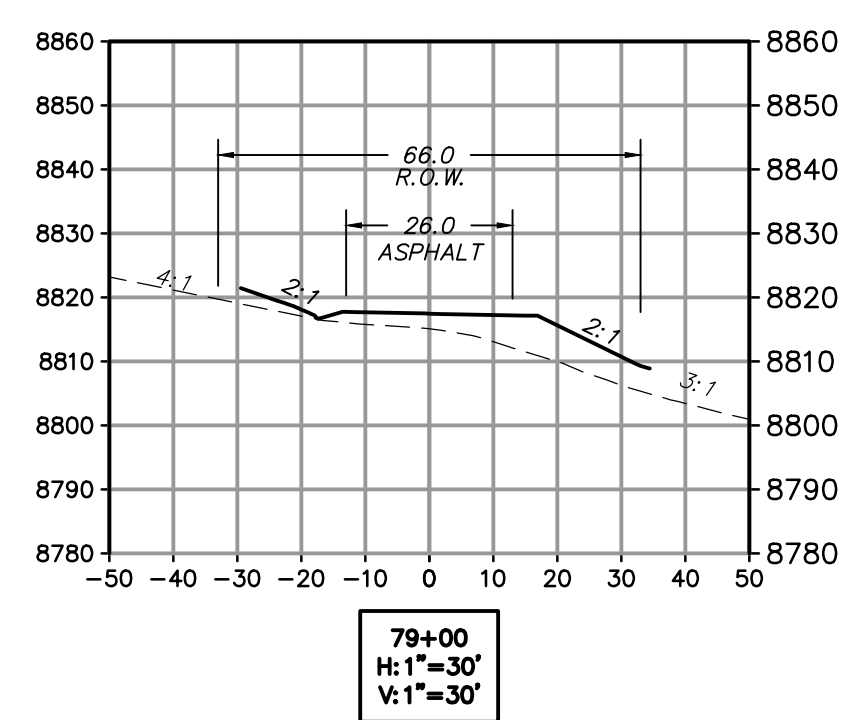
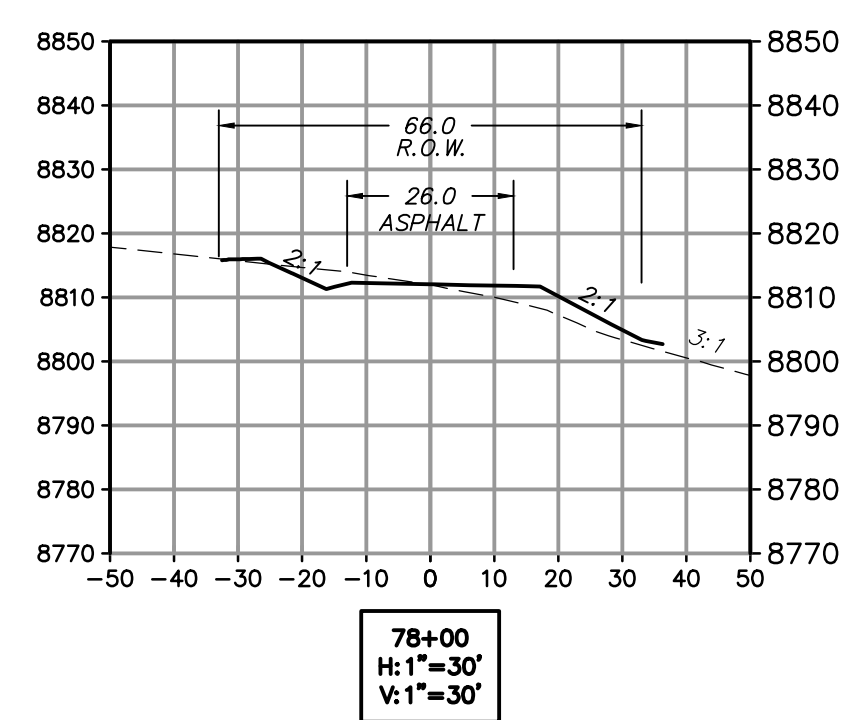
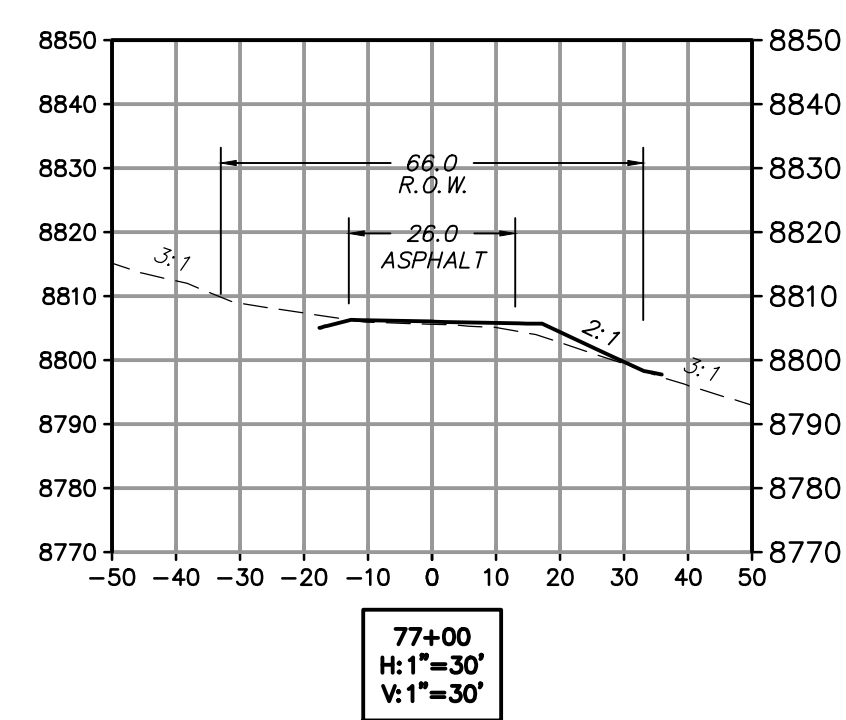
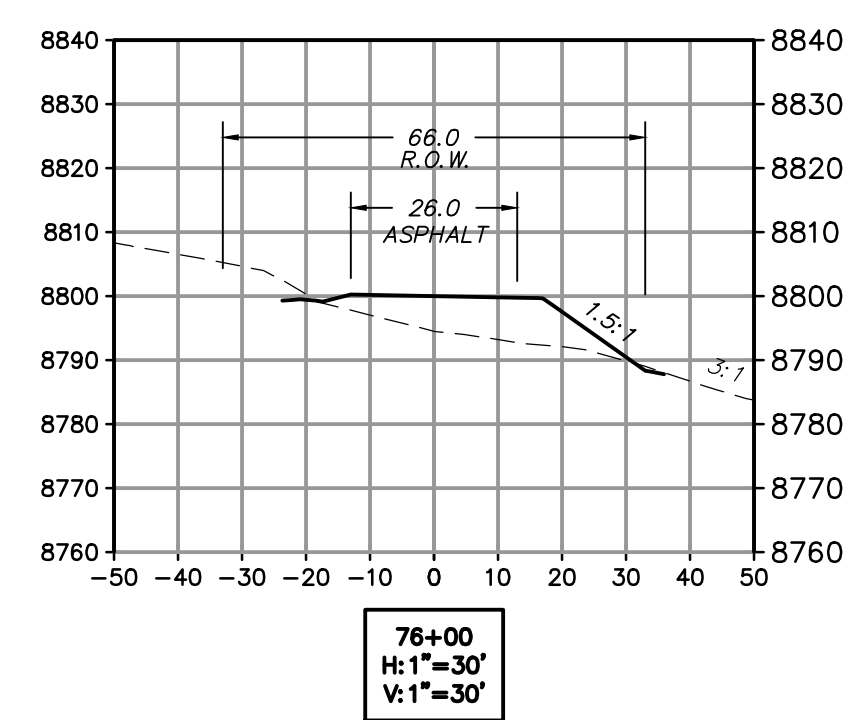
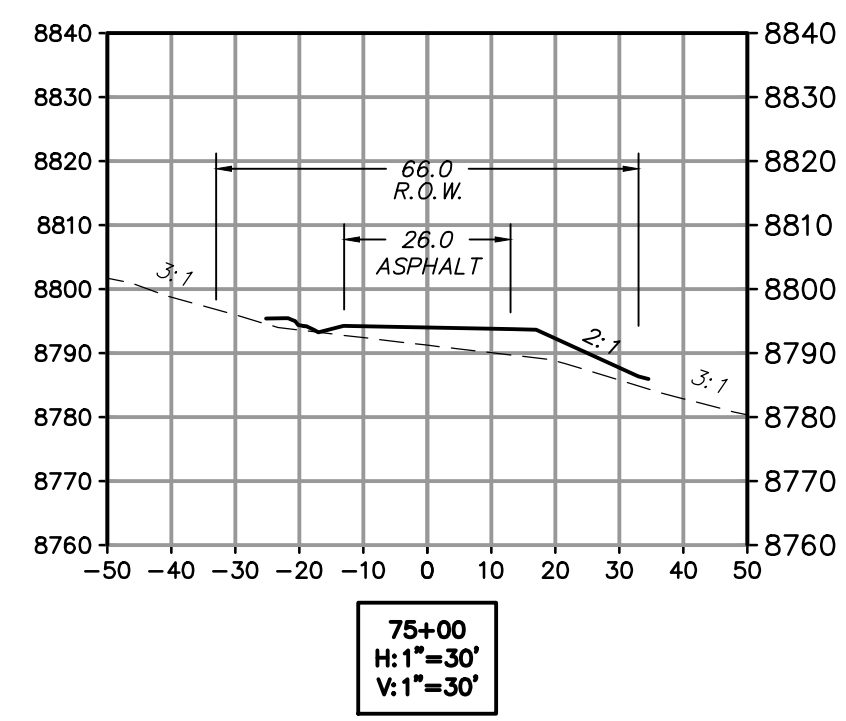
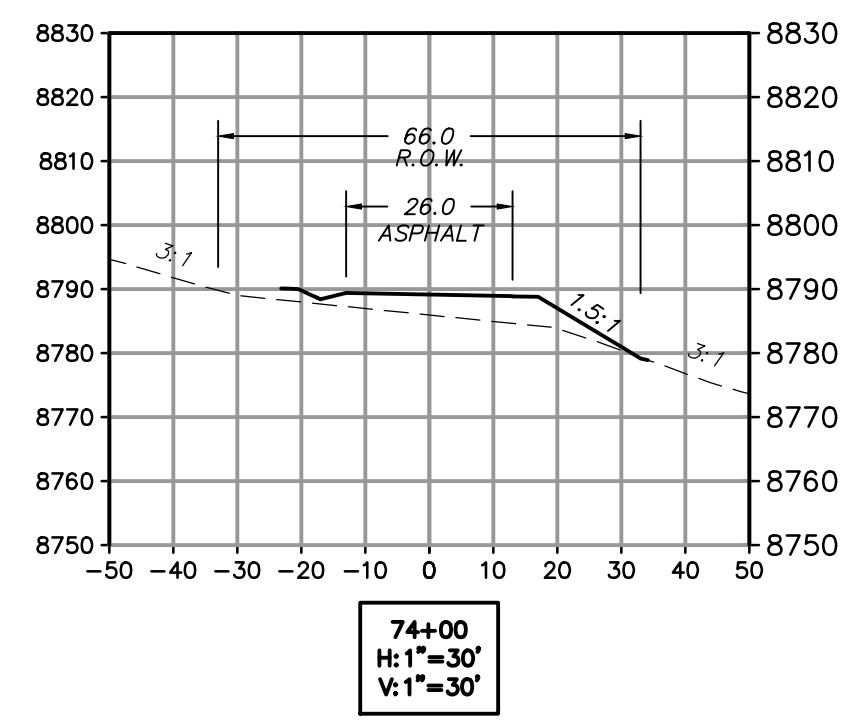
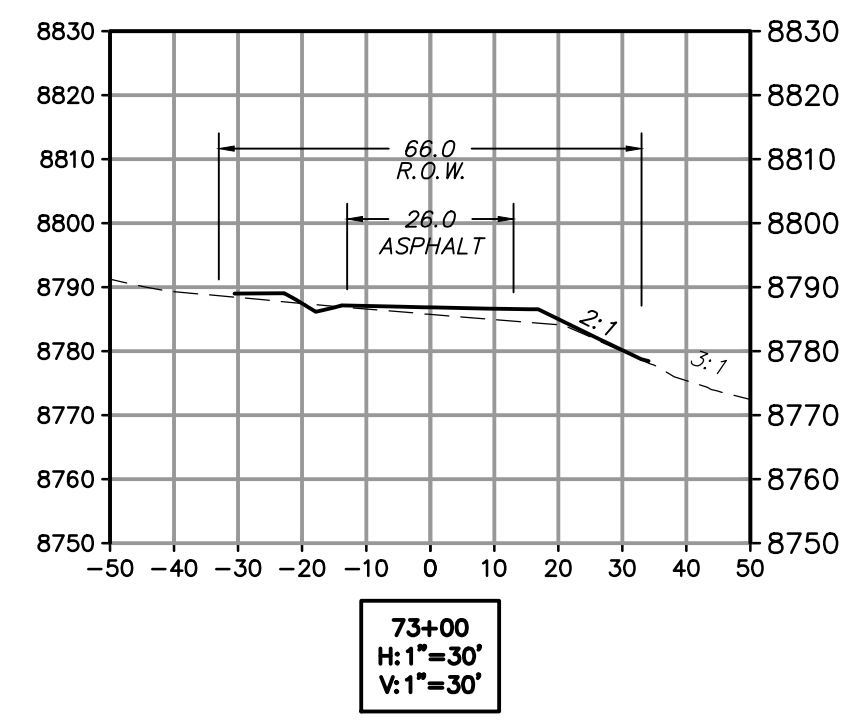
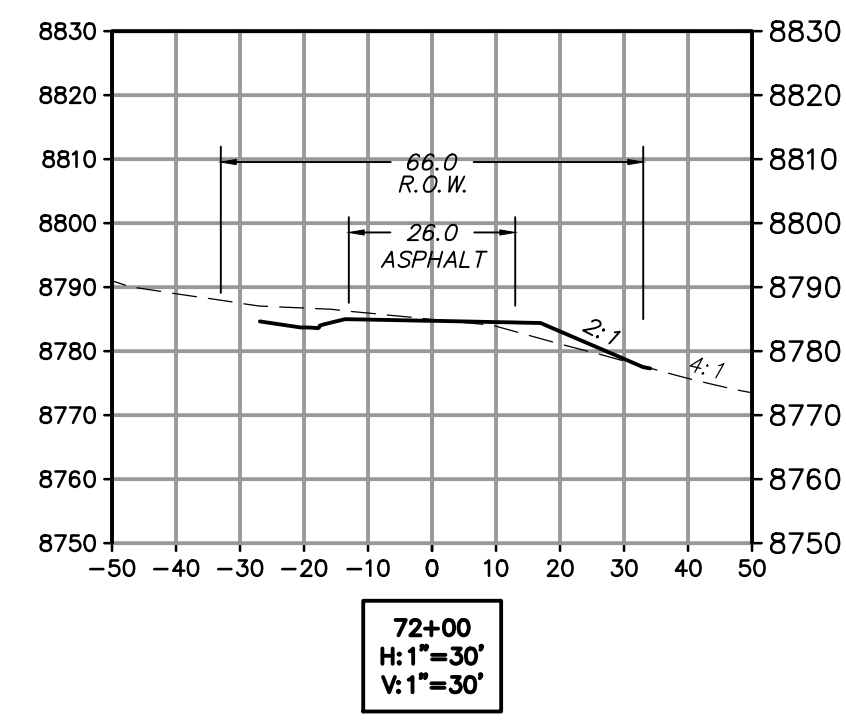
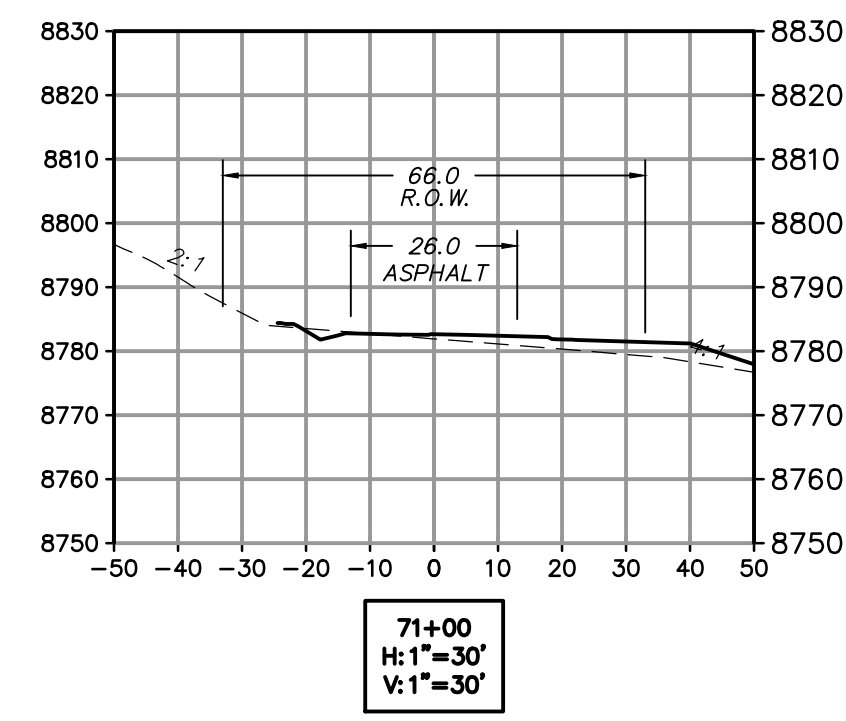
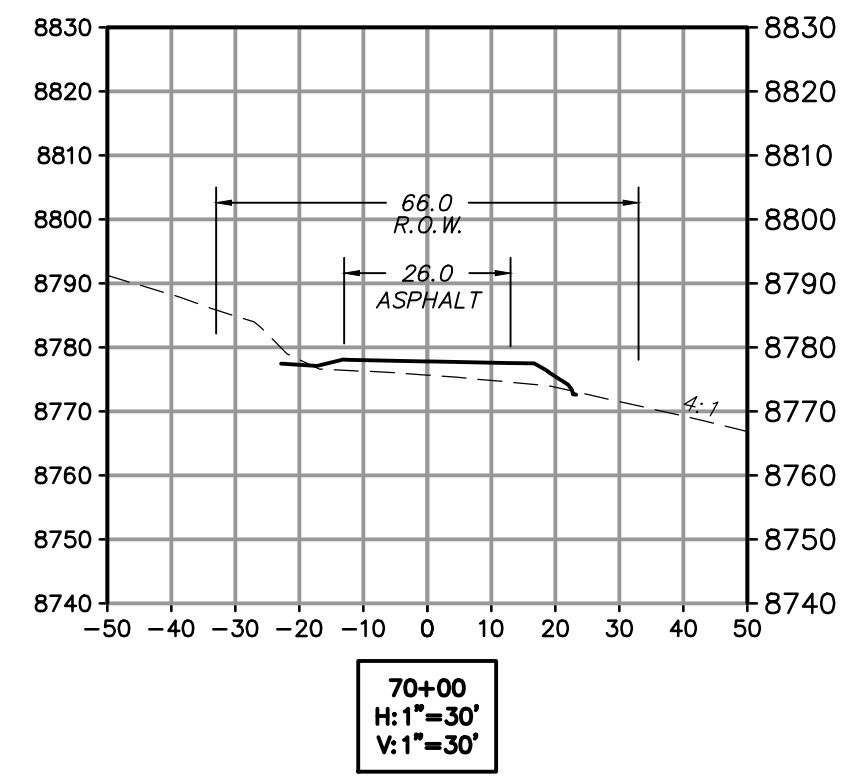
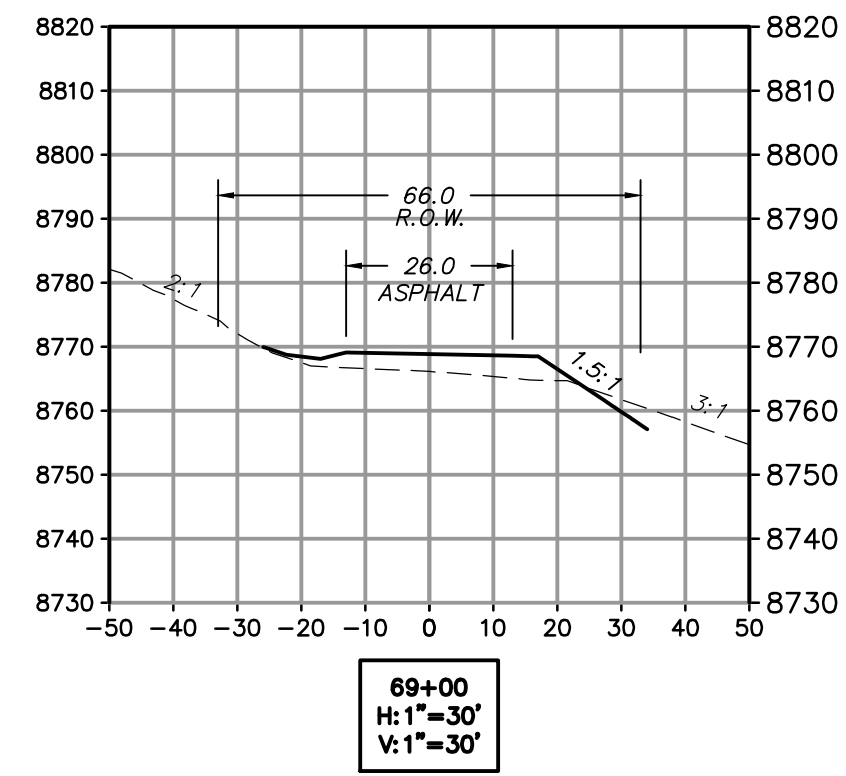
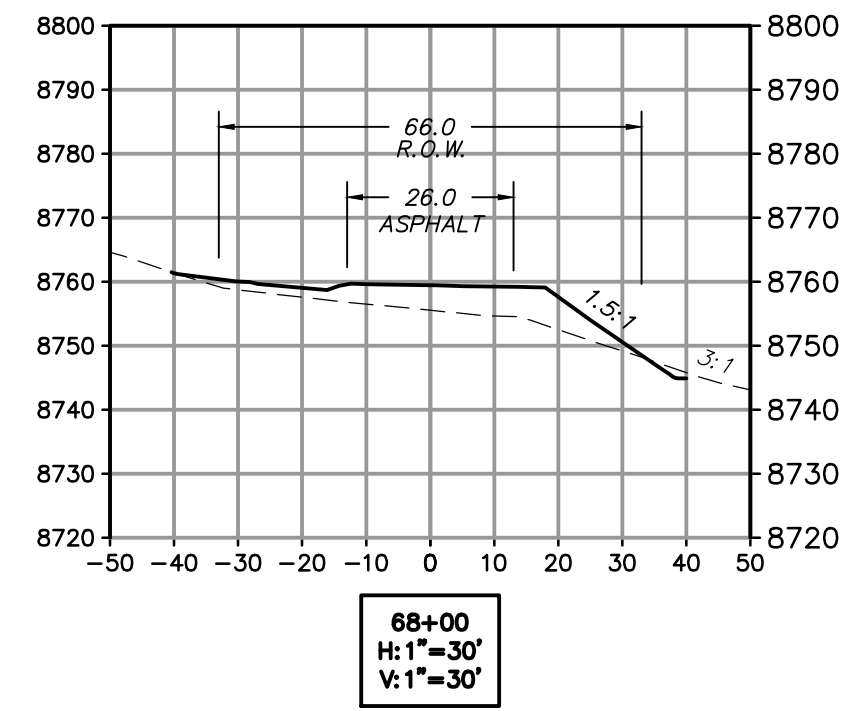
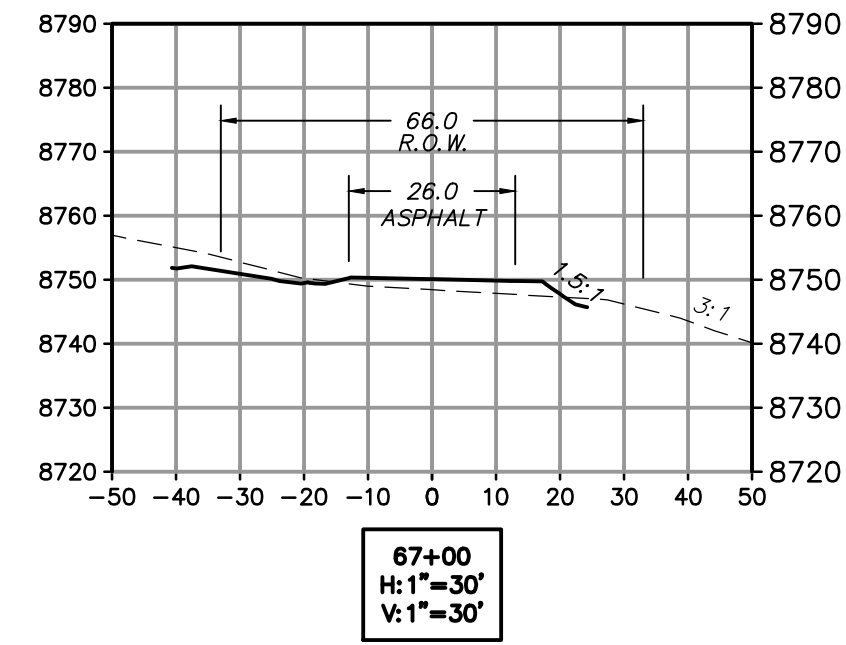
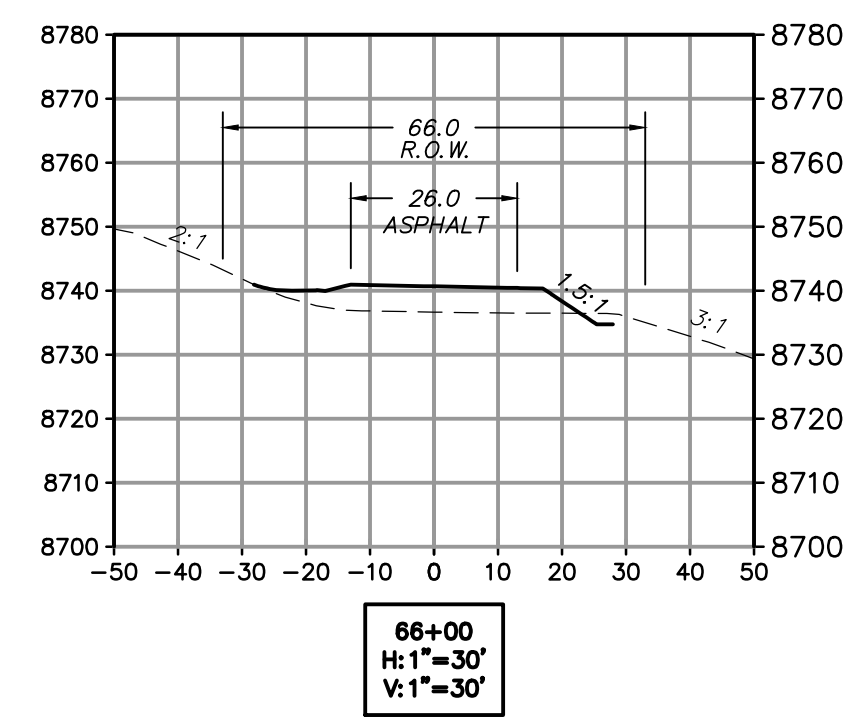
CAUTION  
 The engineer preparing these plans will not be responsible for, or liable for, unauthorized changes to or uses of these plans, and must be approved by the preparer of these plans.

BISHOP  
 XREFS:

DATE: 1/21/13 TIME: 3:33:04 PM DRAWING NAME: P2504CF.DWG  
 SERVER: NONE PLOT SETUP: P2504CF-24x36 LAYOUT: REVISIONS: TB  
 PATH: N:\SLB0793\CAD\PHASE 1\1\_P DESIGNED: TB PROJ. MGR: RE



**ROAD A**  
 STA: 66+00.00 TO 80+00.00



**PRELIMINARY**  
**NOT FOR CONSTRUCTION**

**SUMMIT AT POWDER MTN PRUD**  
**EARTHWORK AND SECTIONS**  
**ROAD A**

**NV5**  
 BEYOND ENGINEERING  
 6217 SOUTH STATE STREET, SUITE 300  
 801743.8000 TEL. 801743.0800 FAX  
 MURRAY, UT 84007  
 WWW.NV5.COM

SHEET NUMBER  
**3.04**

SCALE  
 VERTICAL: 1" = VARIES  
 HORIZONTAL: 1" = VARIES

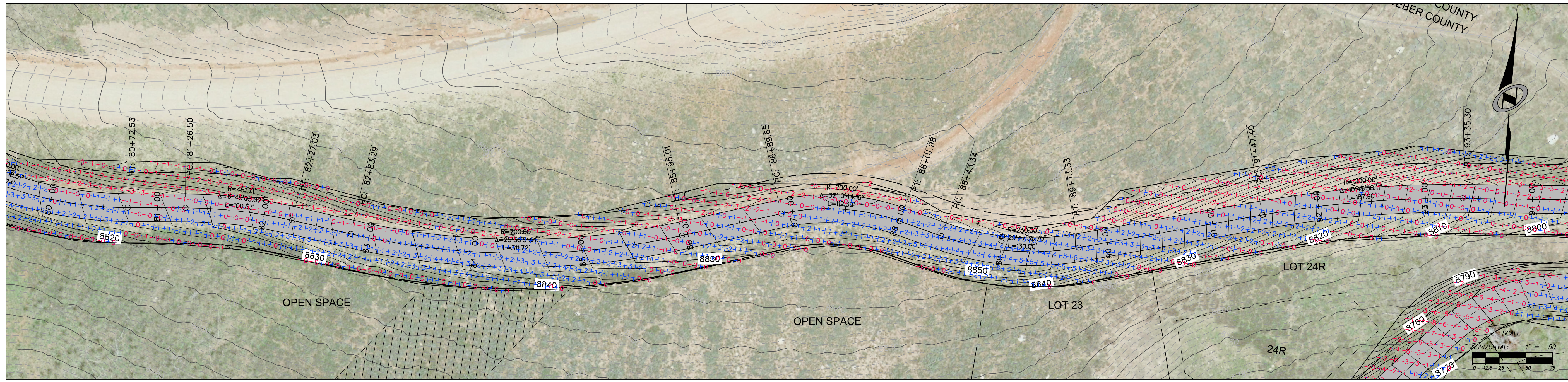
JOB NUMBER  
**SLB079306**

DATE SUBMITTED: 1/22/2013

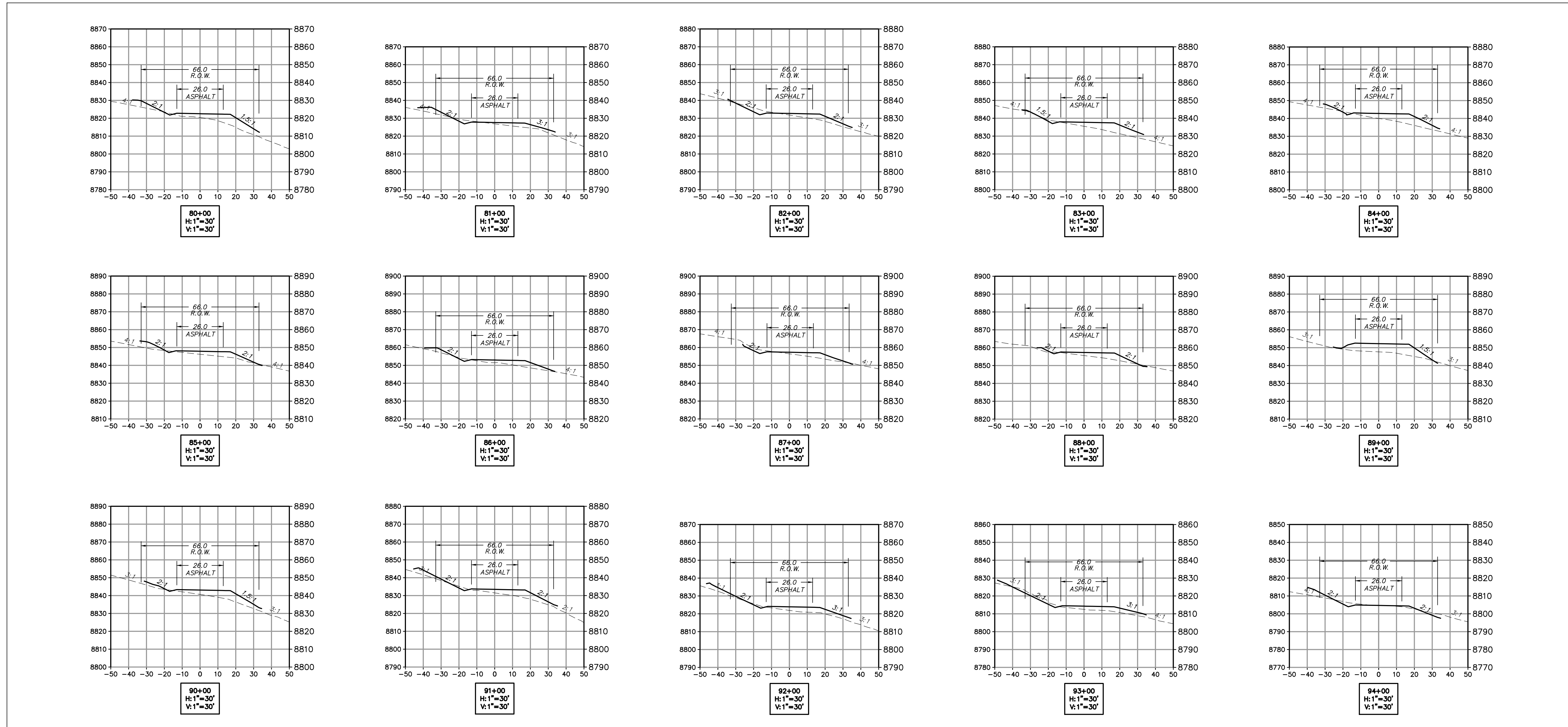
PREPARED FOR: SUMMIT, LLC

CAUTION  
 The engineer preparing these plans will not be responsible for, or liable for, unauthorized changes to or uses of these plans, and must be approved by the preparer of these plans.

BISHOP  
 XREFS:



**ROAD A**  
 STA: 80+00.00 TO 94+00.00



**PRELIMINARY**  
**NOT FOR CONSTRUCTION**

NO.	BY	DATE	REVISIONS

CAUTION  
 The engineer preparing these plans will not be responsible for, or liable for, unauthorized changes to or uses of these plans, and must be approved by the preparer of these plans.

**SUMMIT AT POWDER MTN PRUD**  
**EARTHWORK AND SECTIONS**  
**ROAD A**

DATE SUBMITTED: 1/22/2013  
 PREPARED FOR: SUMMIT, LLC

**NV5**  
 BEYOND ENGINEERING

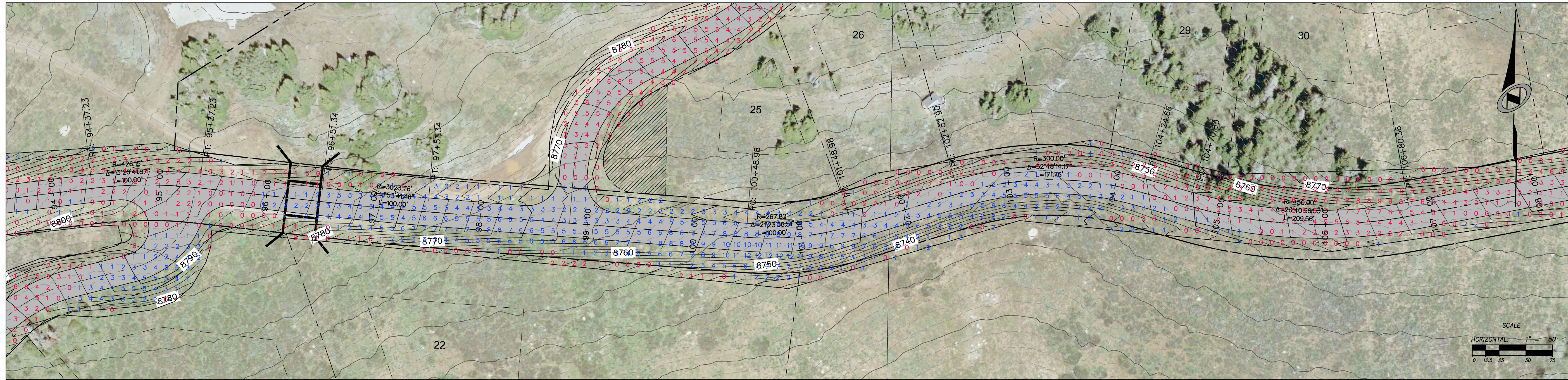
6217 SOUTH STATE STREET, SUITE 300  
 801743.8800 TEL. 801743.0800 FAX

MURRAY, UT 84007  
 WWW.NV5.COM

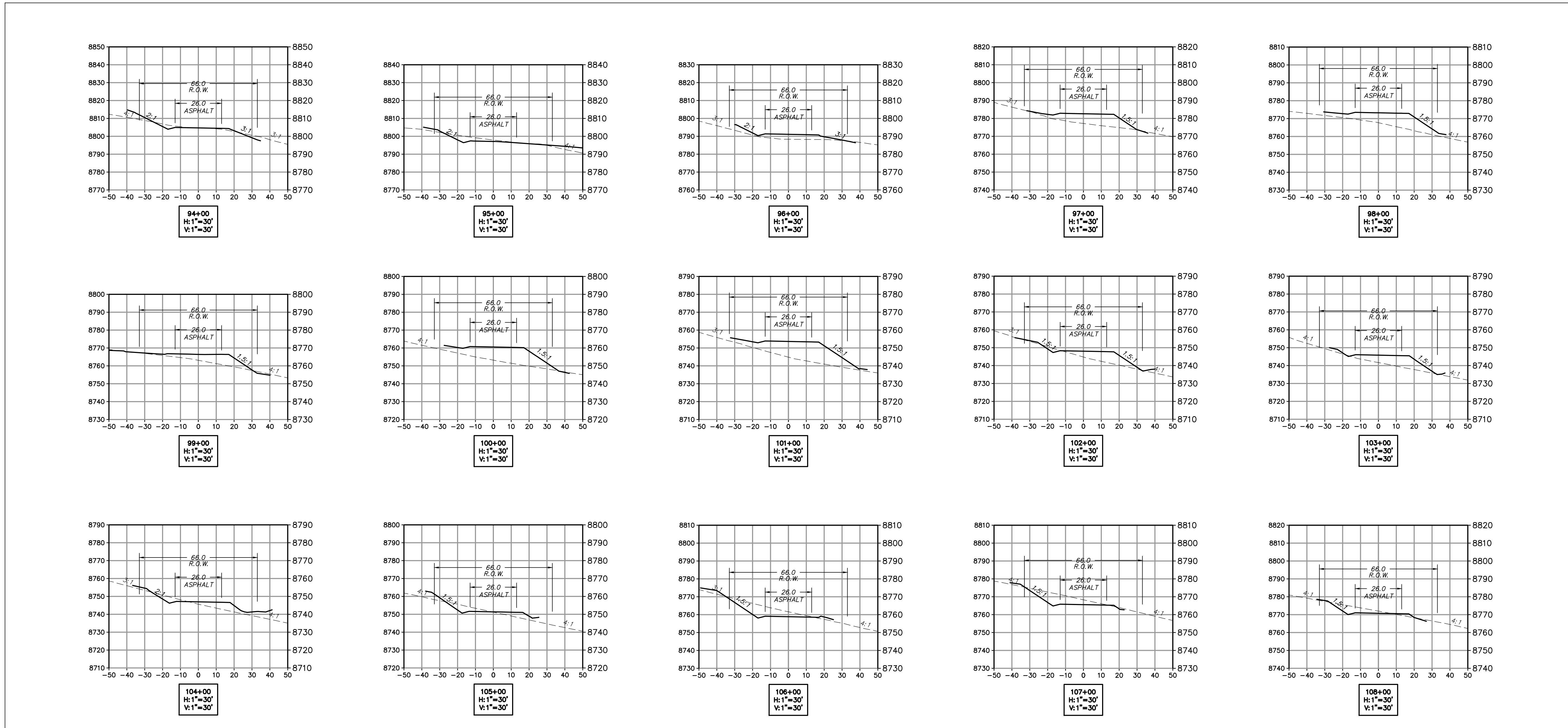
SHEET NUMBER  
**3.05**

SCALE  
 VERTICAL: 1" = VARIES  
 HORIZONTAL: 1" = VARIES

JOB NUMBER  
**SLB079306**



**ROAD A**  
 STA: 94+00.00 TO 108+00.00



**PRELIMINARY**  
**NOT FOR CONSTRUCTION**

NO.	BY	DATE	REVISIONS

**SUMMIT AT POWDER MTN PRUD**  
**EARTHWORK AND SECTIONS**  
**ROAD A**

DATE SUBMITTED: 1/22/2013

PREPARED FOR: SUMMIT, LLC

**NV5**  
 BEYOND ENGINEERING

MURRAY, UT 84007  
 WWW.NV5.COM

6217 SOUTH STATE STREET, SUITE 300  
 801743.8800 TEL. 801743.0800 FAX

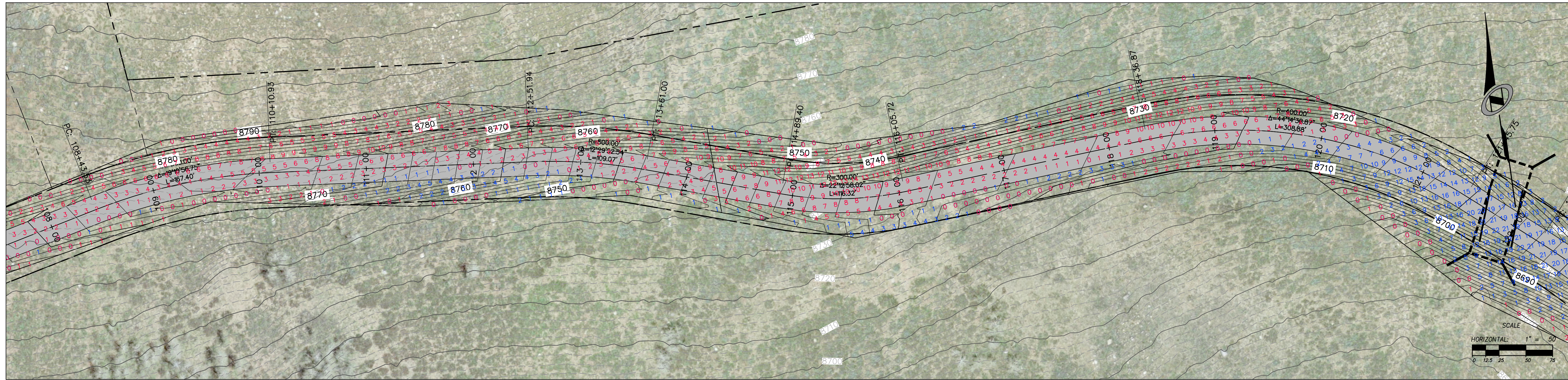
SHEET NUMBER  
**3.06**

SCALE  
 VERTICAL: 1" = VARIES  
 HORIZONTAL: 1" = VARIES

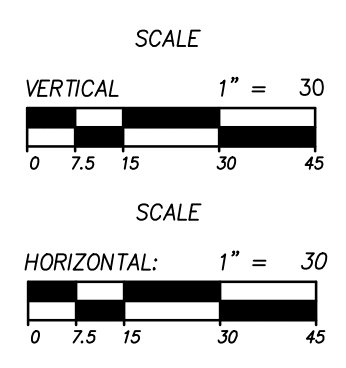
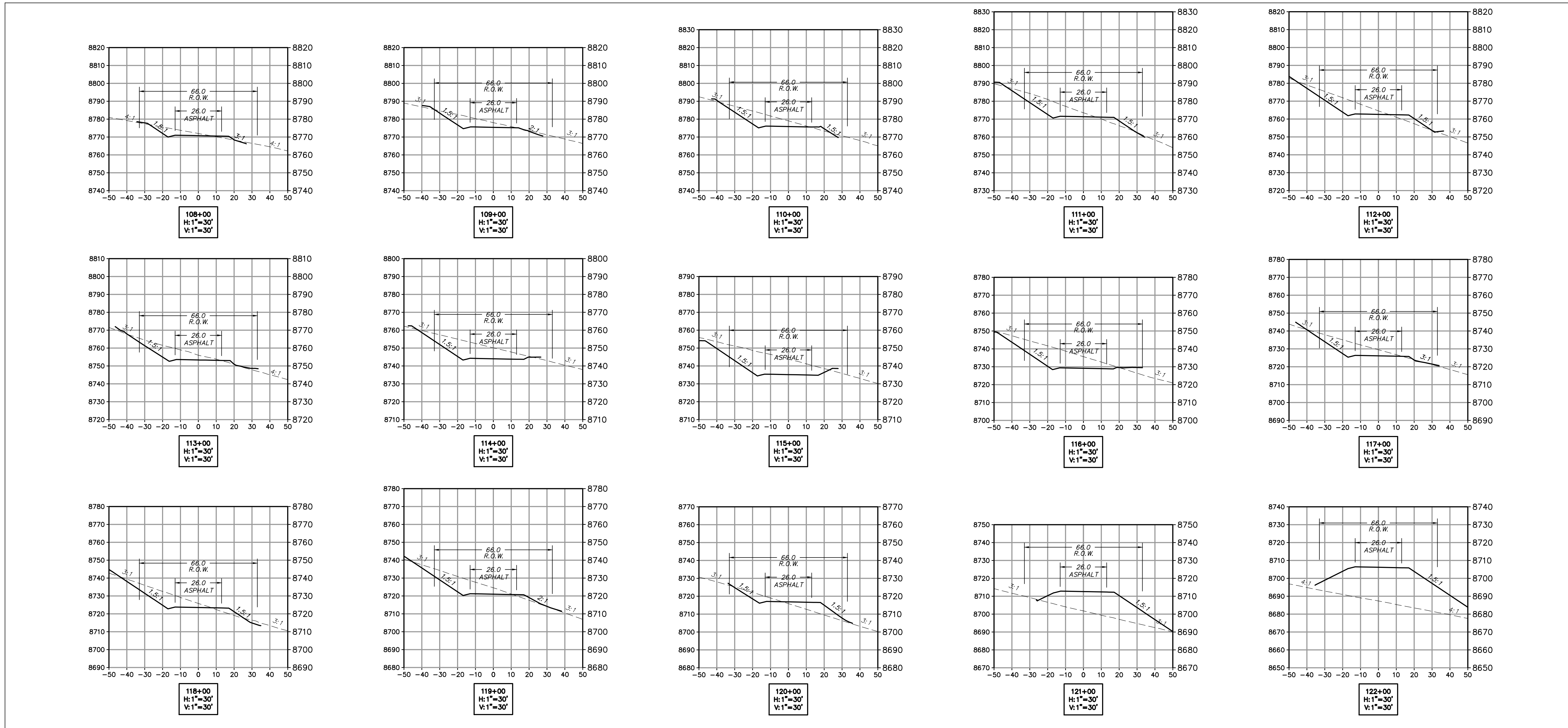
JOB NUMBER  
**SLB079306**

CAUTION  
 The engineer preparing these plans will not be responsible for, or liable for, unauthorized changes to or uses of these plans, and must be approved by the preparer of these plans.

DATE: 1/21/13 TIME: 5:55:07 PM DRAWING NAME: P-30702.DWG  
 SERVER: NONE PLOT SETUP: PPT-130-24x36 LAYOUT: LAYOUT1  
 PATH: N:\SLB0793\CADD\PHASE 1\P DESIGNED: TB PROJ. MGR: RE



**ROAD A**  
 STA: 108+00.00 TO 122+00.00



**PRELIMINARY**  
**NOT FOR CONSTRUCTION**

NO.	BY	DATE	REVISIONS

**SUMMIT AT POWDER MTN PRUD**  
**EARTHWORK AND SECTIONS**  
**ROAD A**

**NV5**  
 BEYOND ENGINEERING

6217 SOUTH STATE STREET, SUITE 300  
 801743.8000 TEL. 801743.0800 FAX

MURRAY, UT 84007  
 WWW.NV5.COM

DATE SUBMITTED: 1/22/2013

PREPARED FOR: SUMMIT, LLC

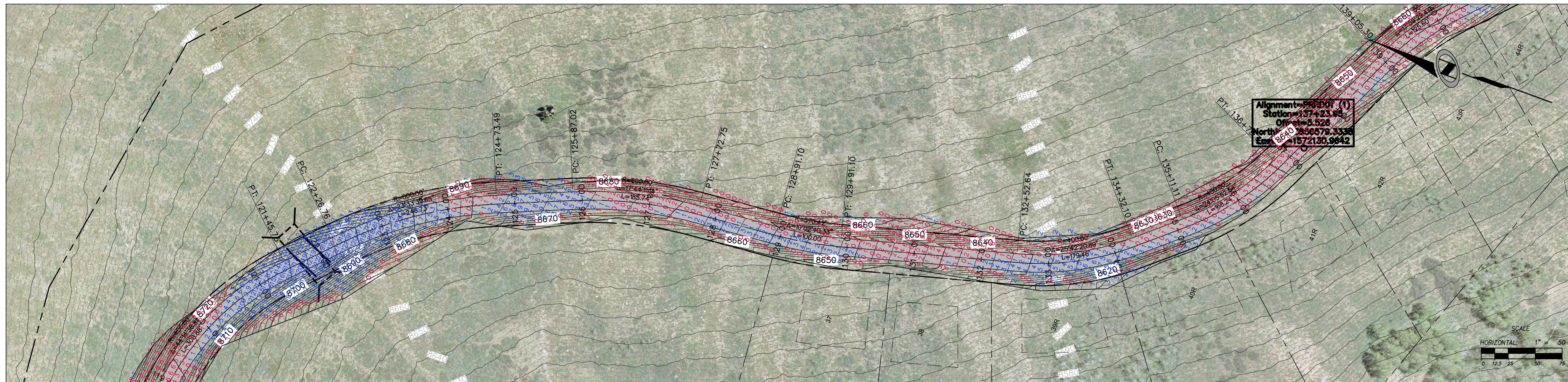
SHEET NUMBER  
**3.07**

SCALE  
 VERTICAL: 1" = 30'  
 HORIZONTAL: 1" = VARIES

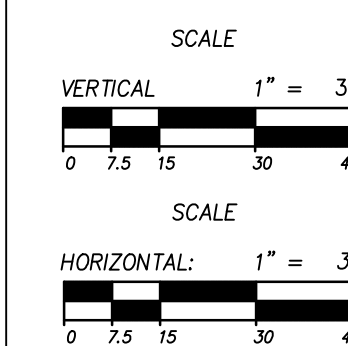
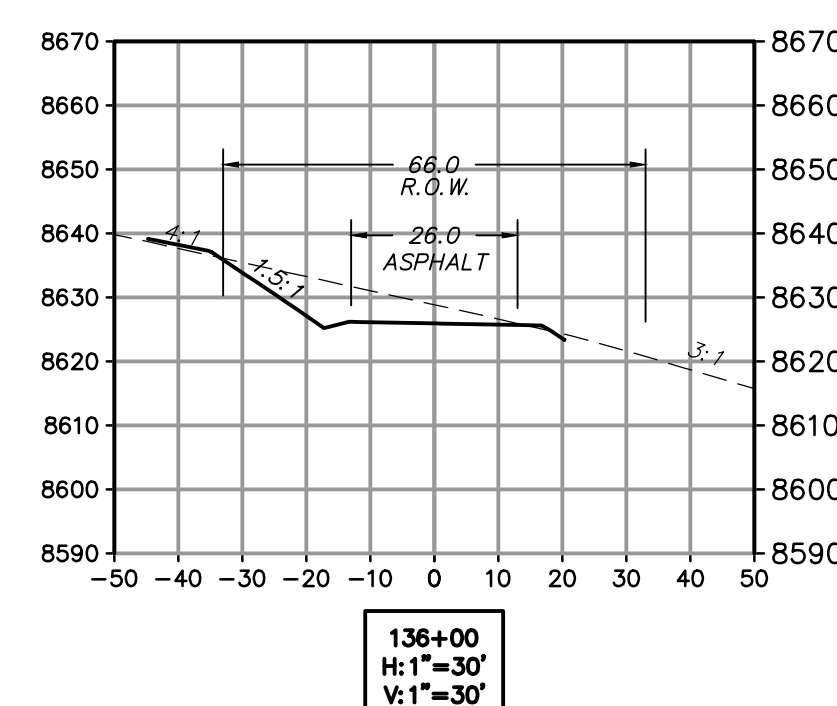
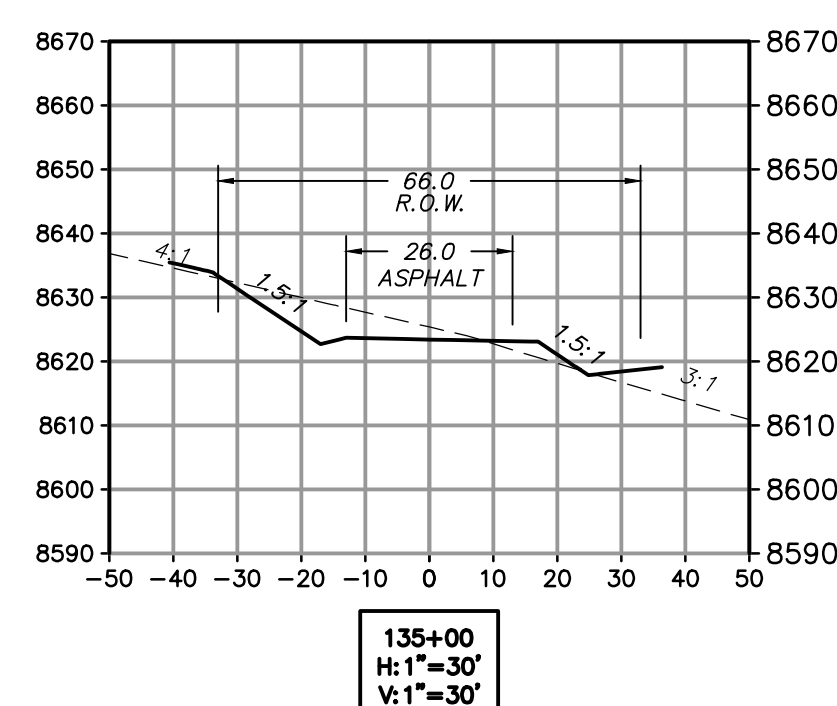
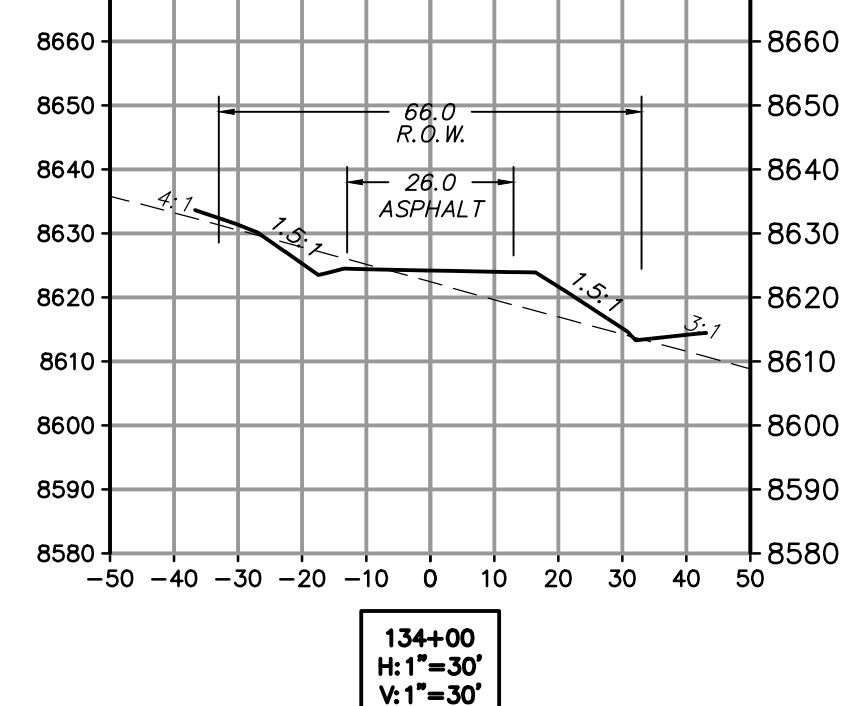
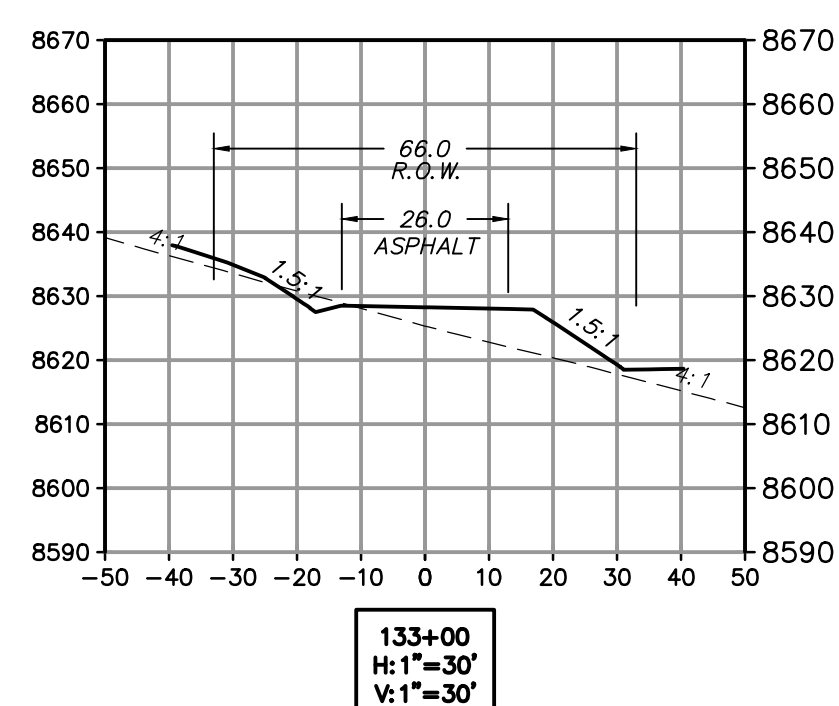
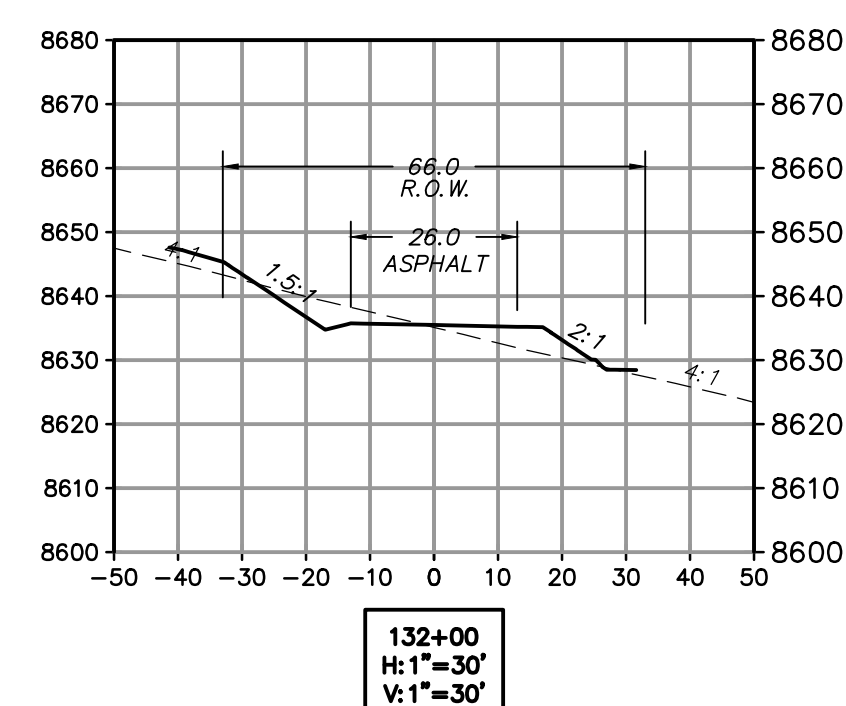
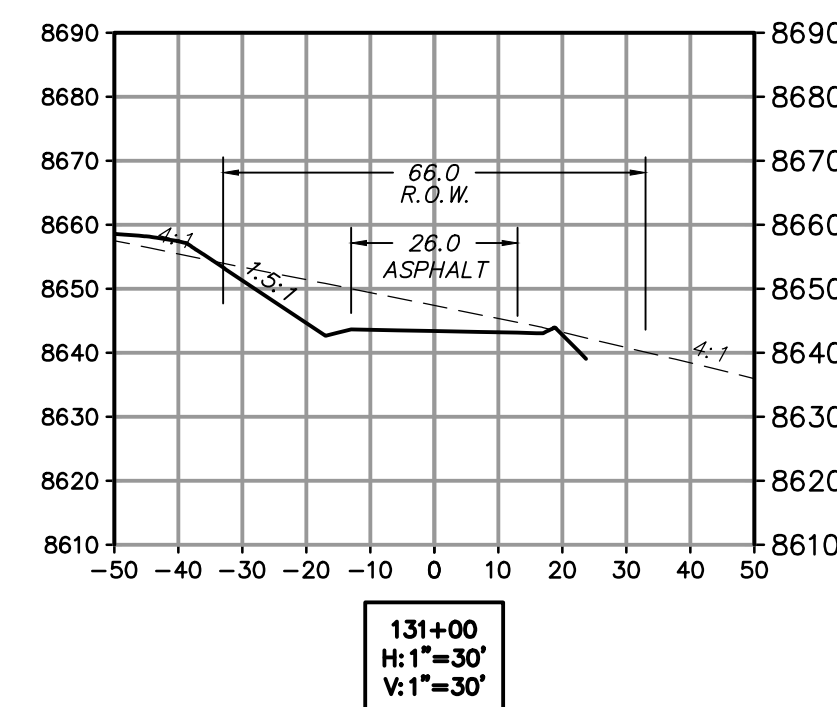
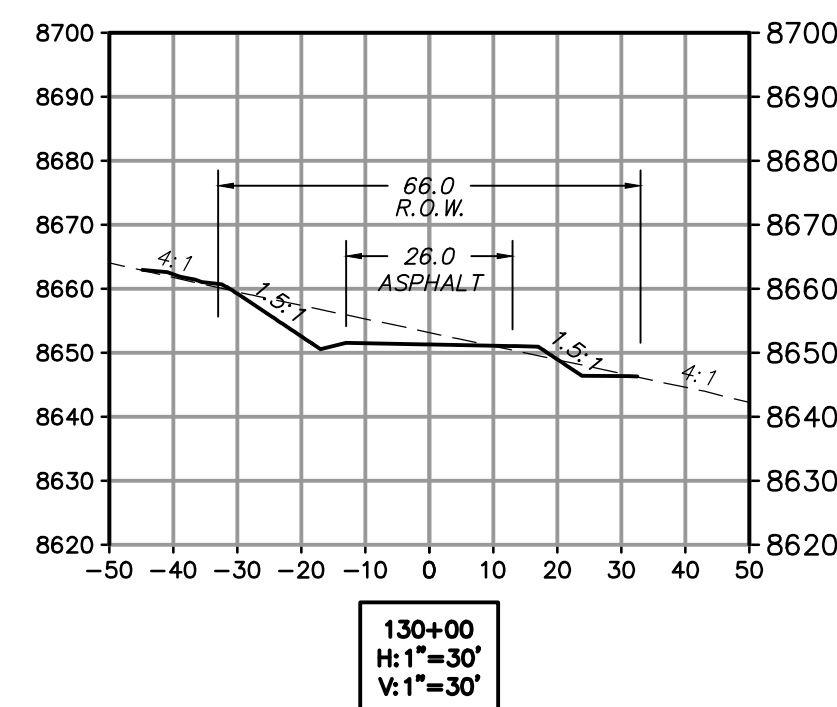
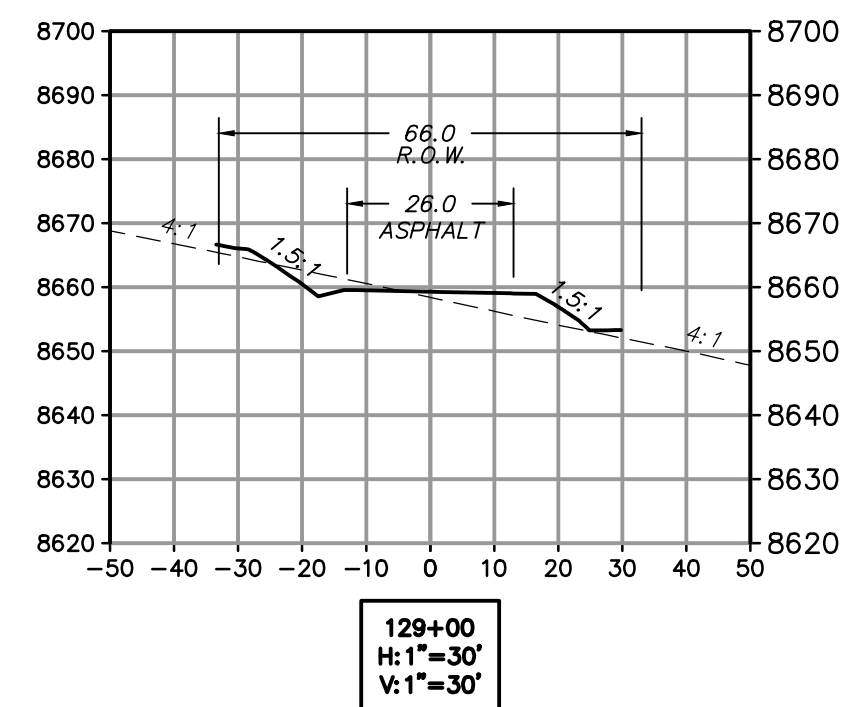
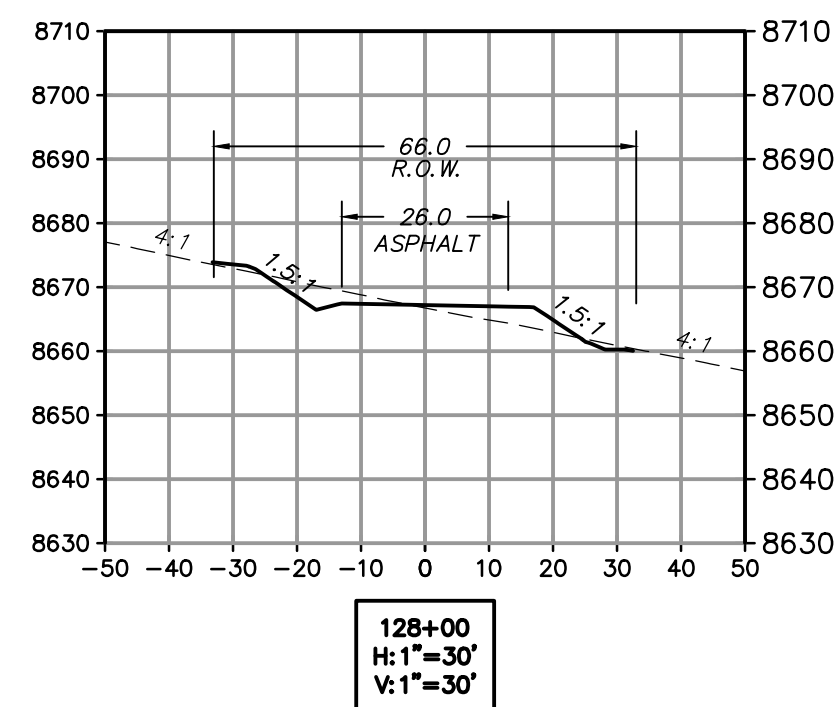
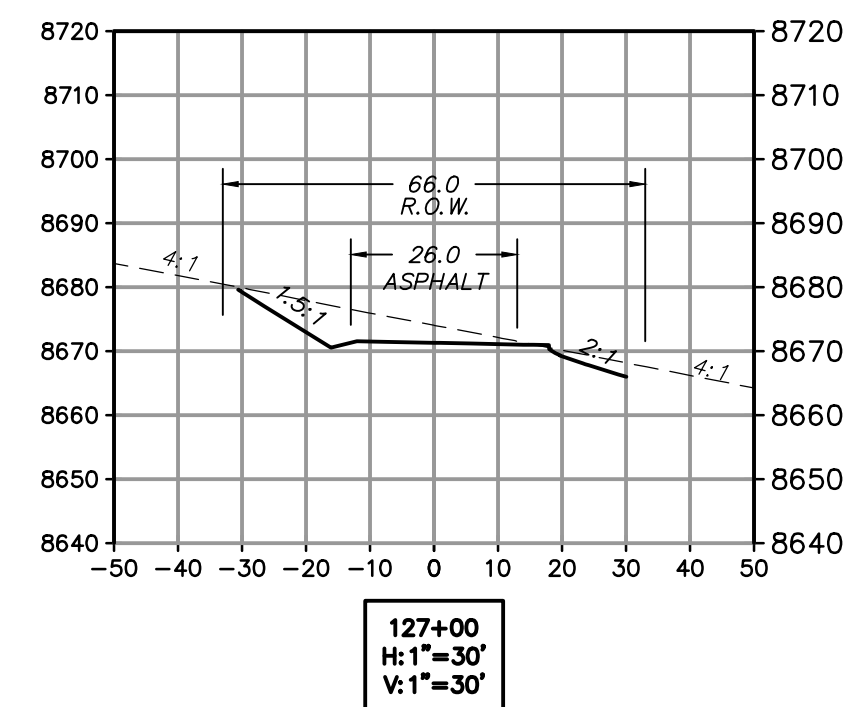
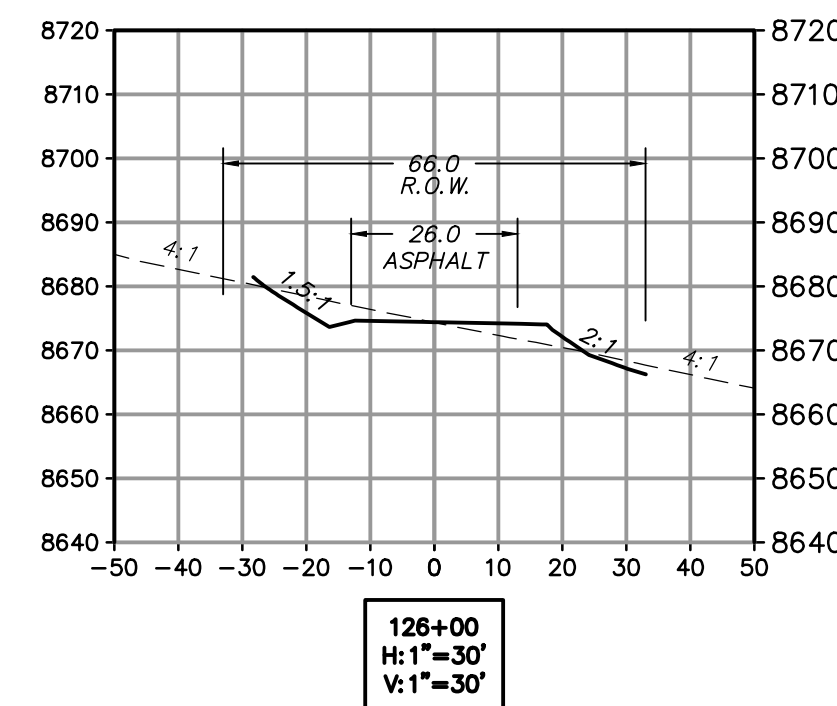
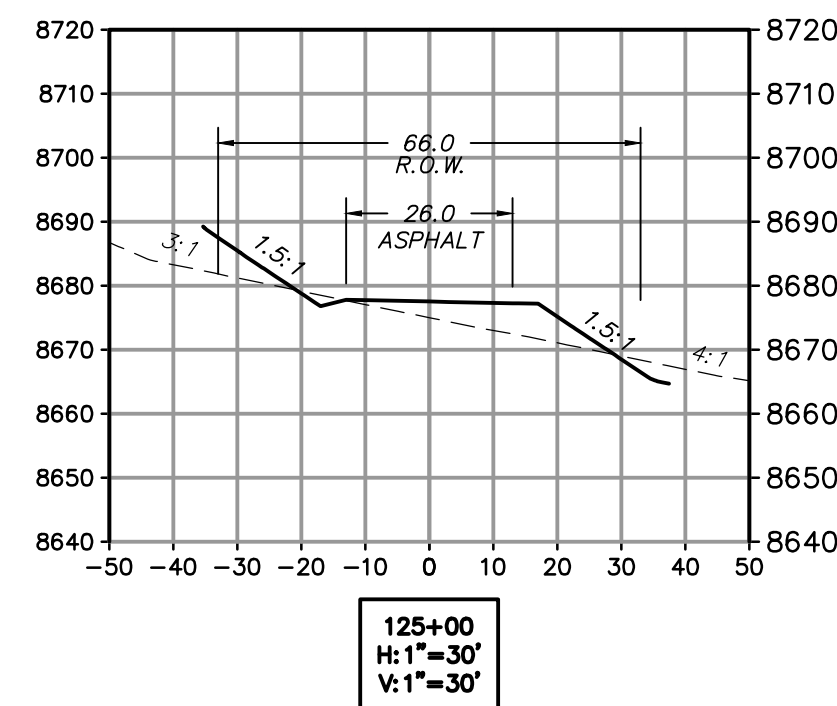
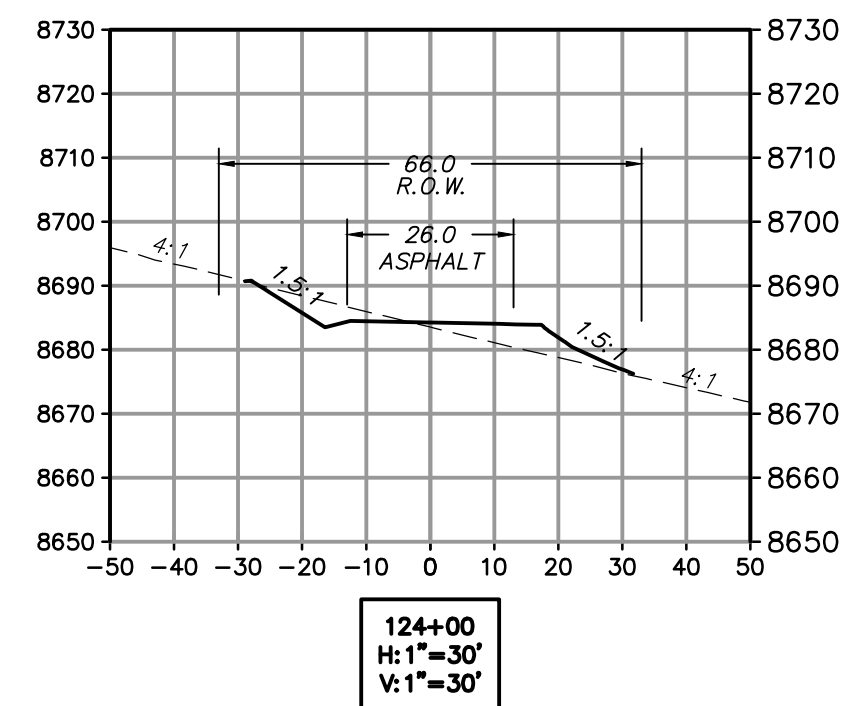
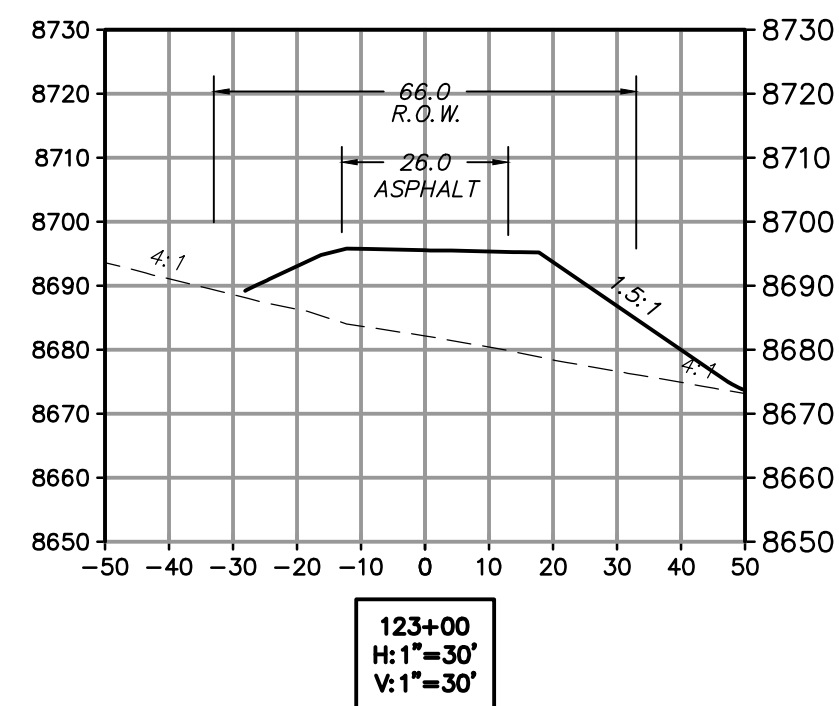
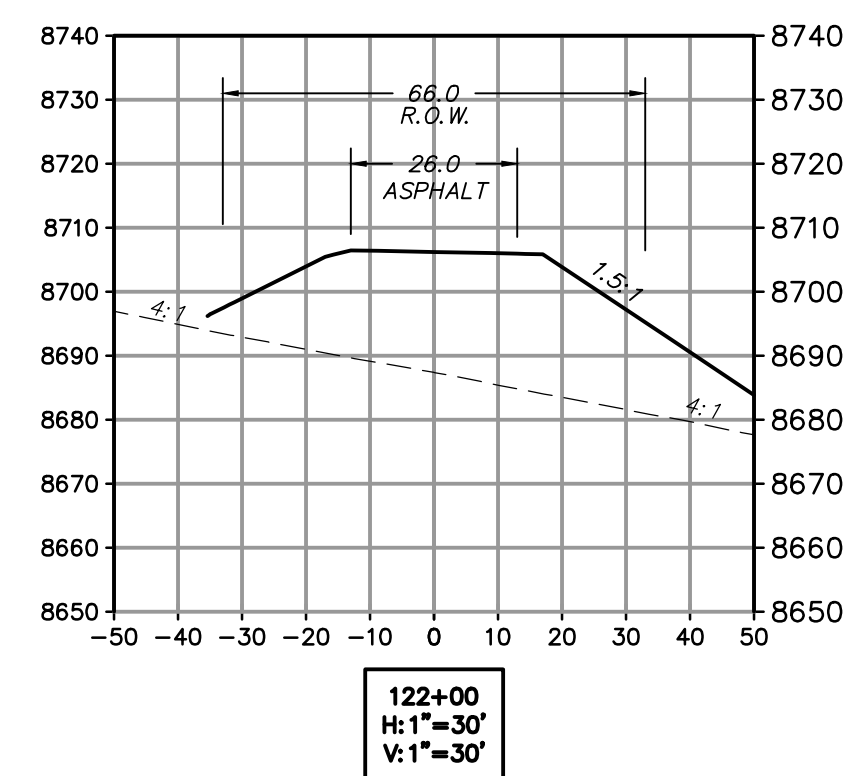

JOB NUMBER  
**SLB079306**

CAUTION  
 The engineer preparing these plans will not be responsible for, or liable for, unauthorized changes to or uses of these plans, and must be approved by the preparer of these plans.

BISHOP  
 XREFS:



**ROAD A**  
 STA: 122+00.00 TO 136+00.00



**PRELIMINARY**  
**NOT FOR CONSTRUCTION**

NO.	BY	DATE	REVISIONS

**SUMMIT AT POWDER MTN PRUD**  
**EARTHWORK AND SECTIONS**  
**ROAD A**

DATE SUBMITTED: 1/22/2013

PREPARED FOR: SUMMIT, LLC

**NV5**  
 BEYOND ENGINEERING

6217 SOUTH STATE STREET, SUITE 300  
 801743.8800 TEL. 801743.0800 FAX

MURRAY, UT 84407  
 WWW.NV5.COM

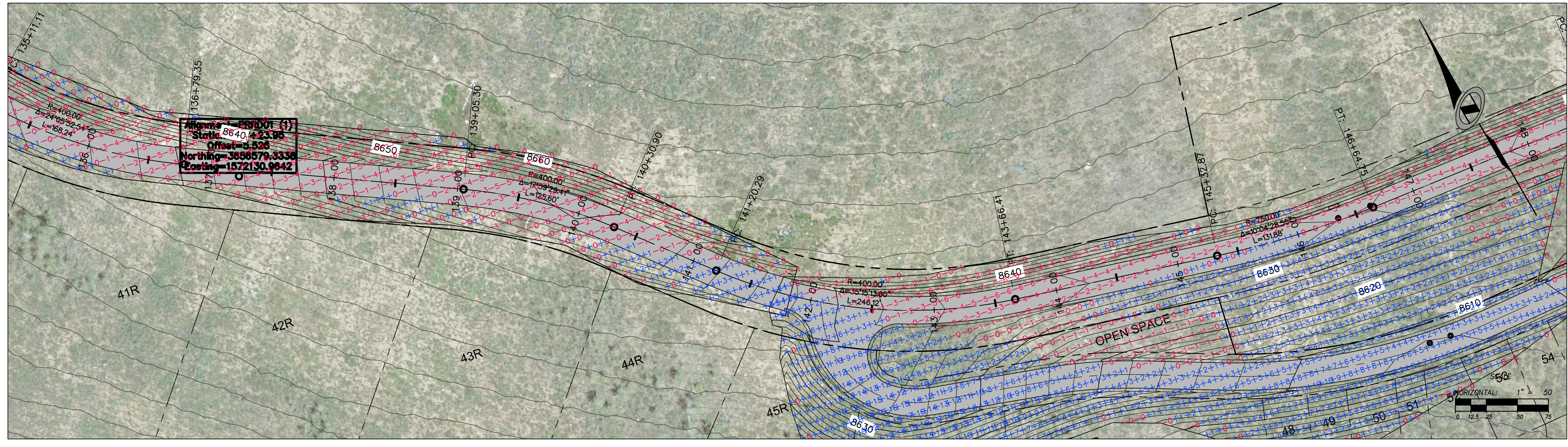
SHEET NUMBER  
**3.08**

SCALE  
 VERTICAL: 1" = VARIES  
 HORIZONTAL: 1" = VARIES

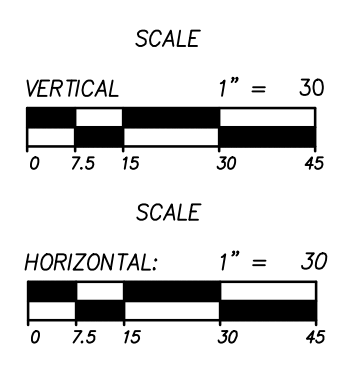
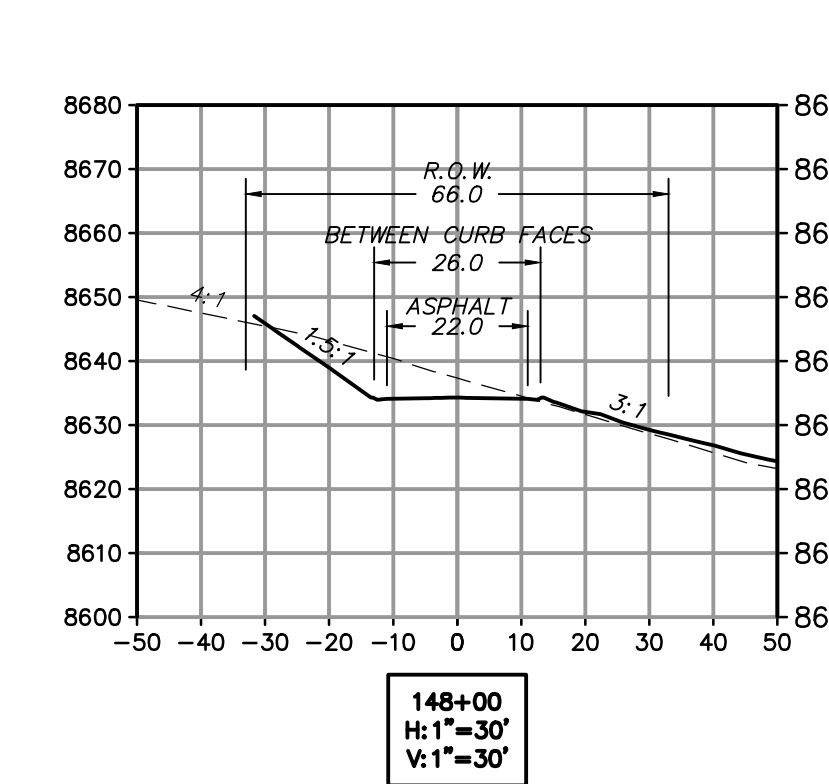
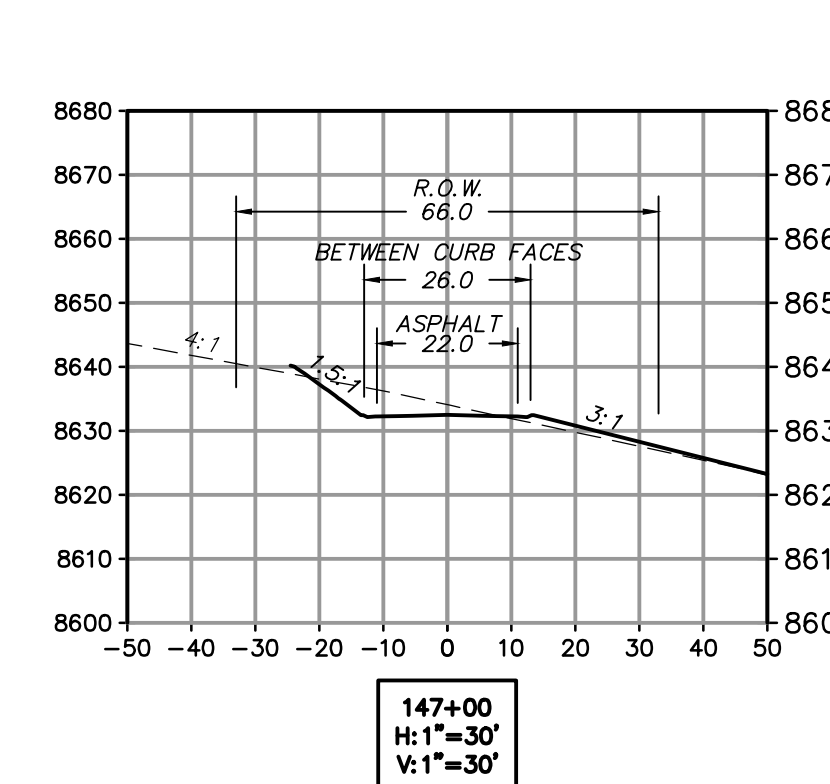
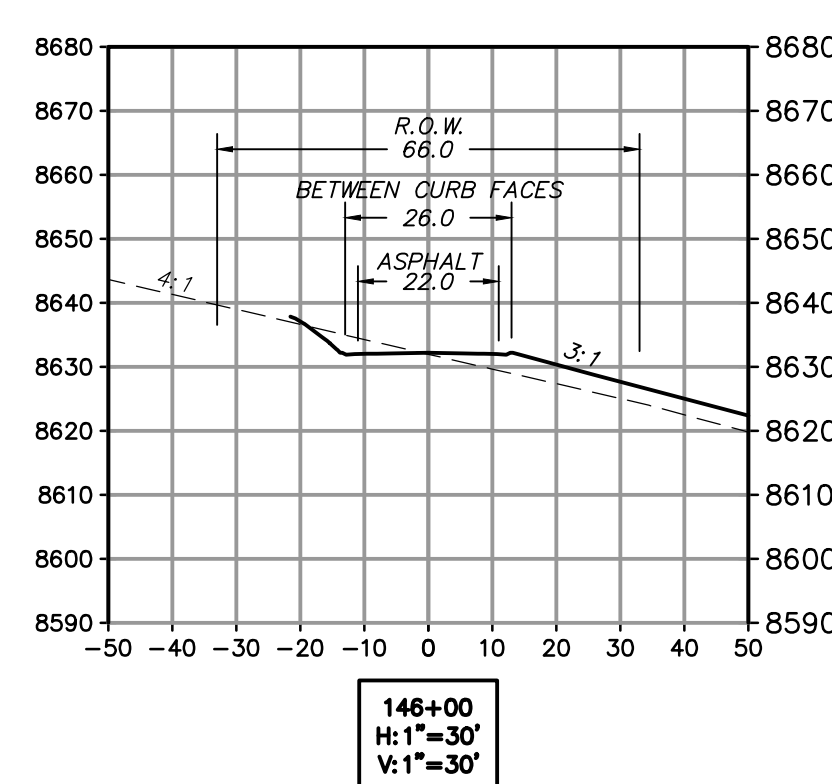
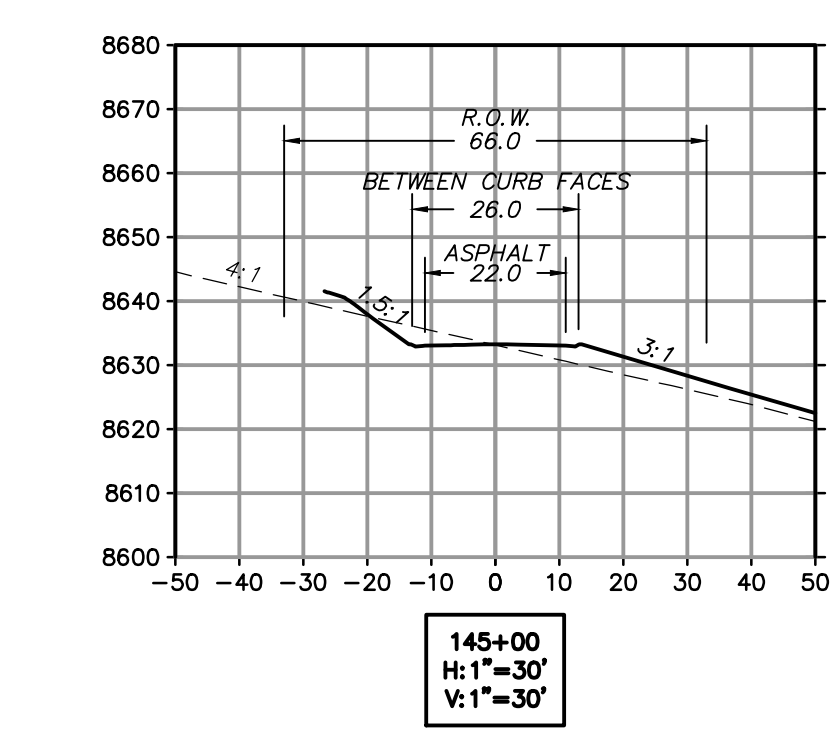
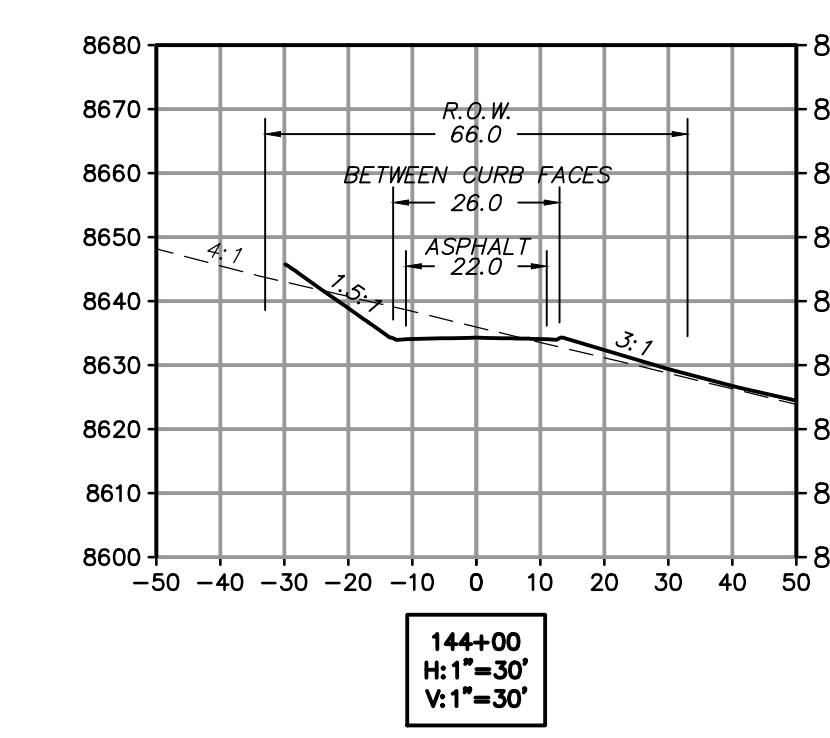
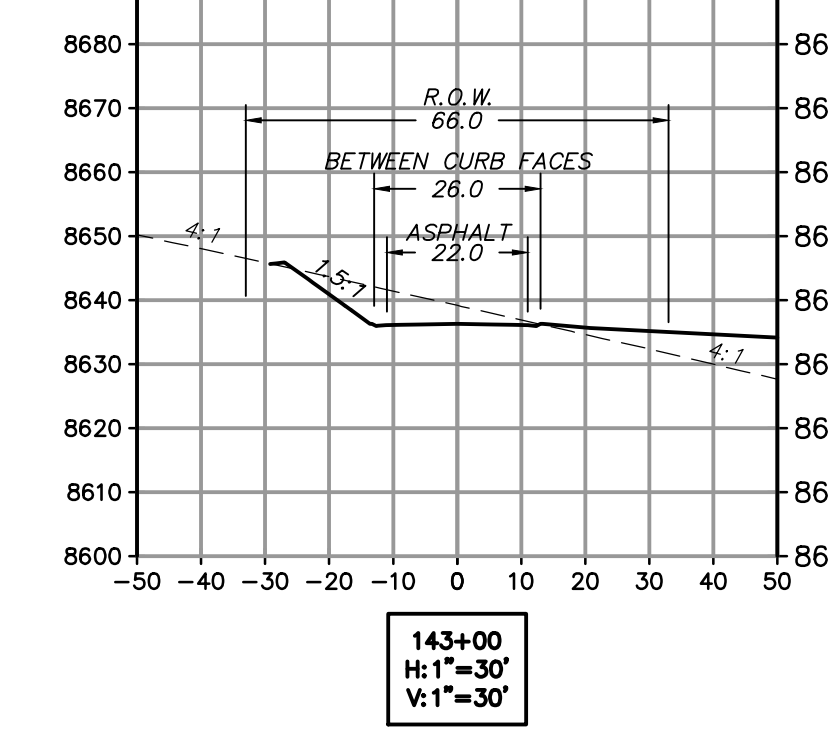
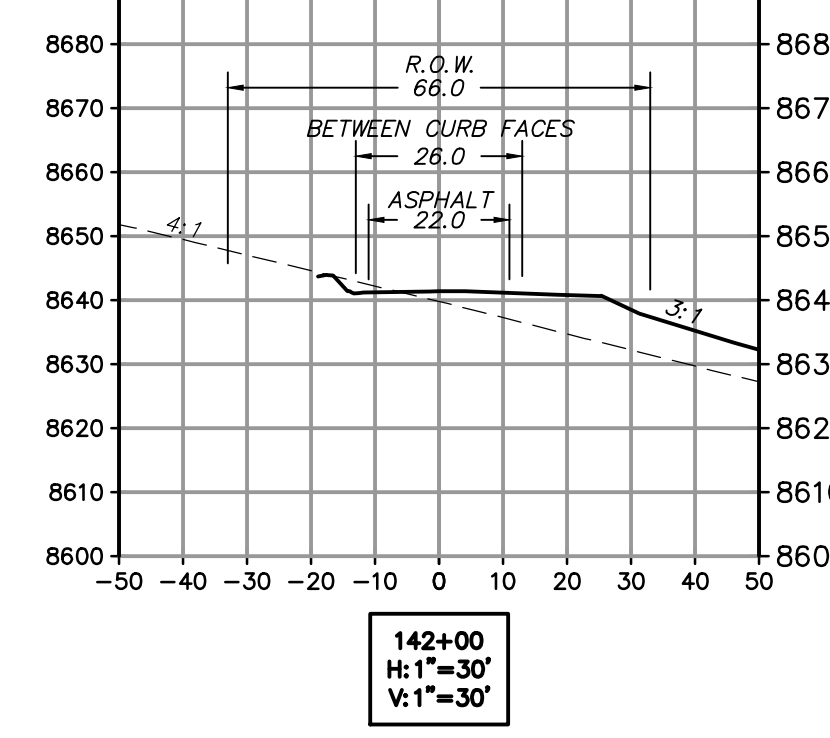
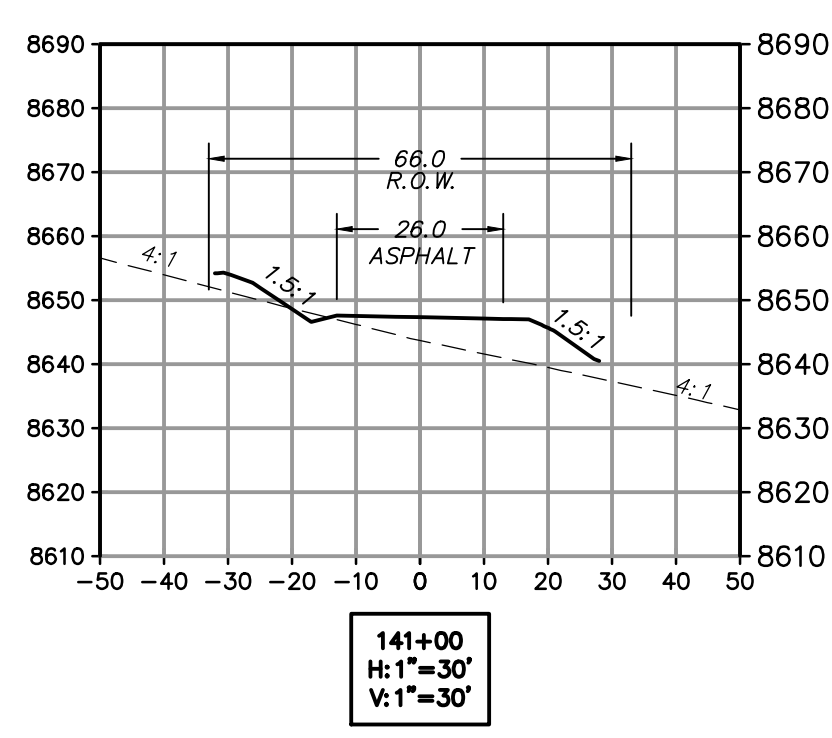
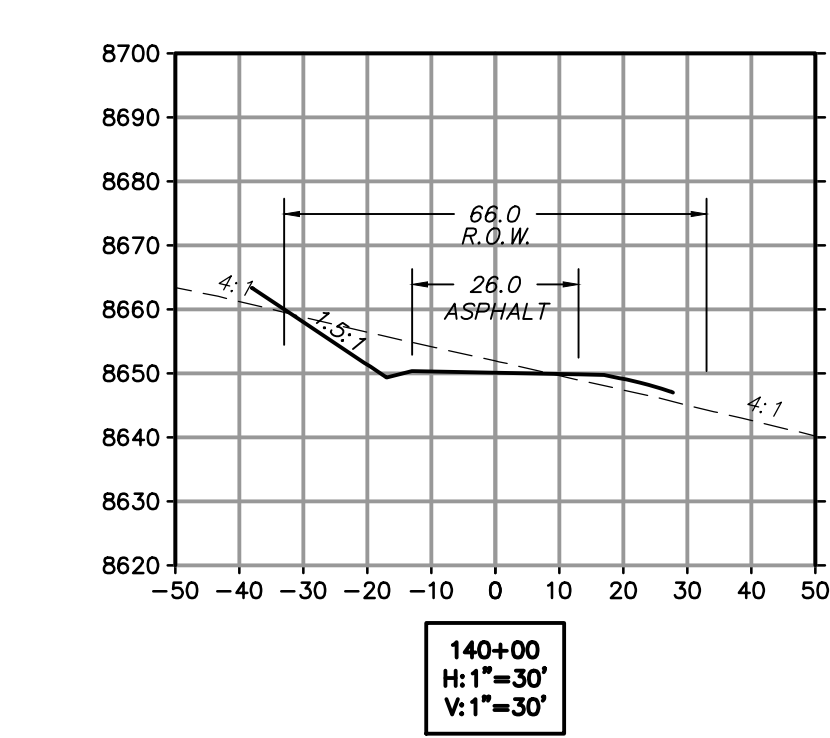
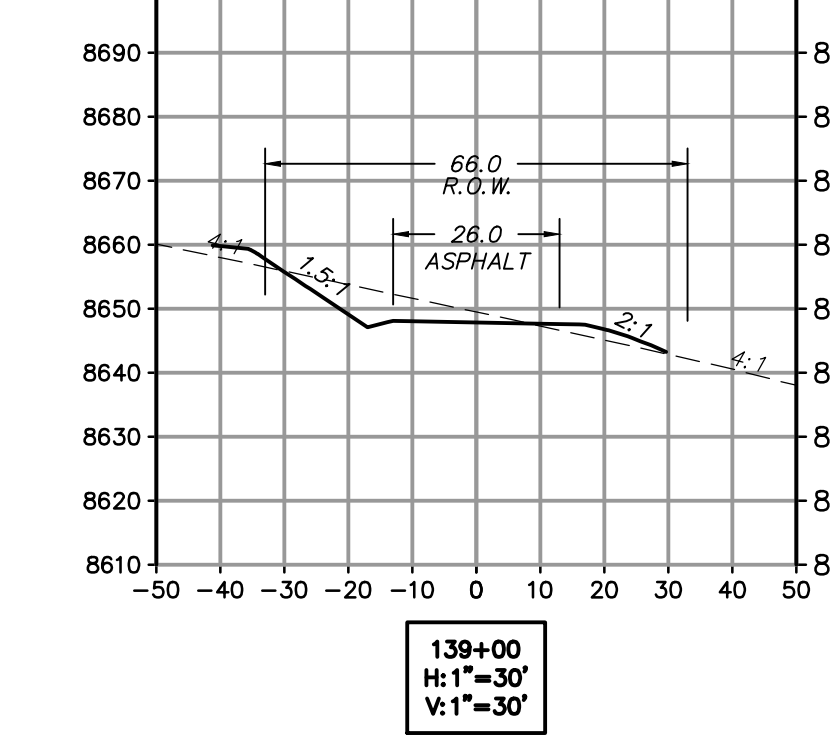
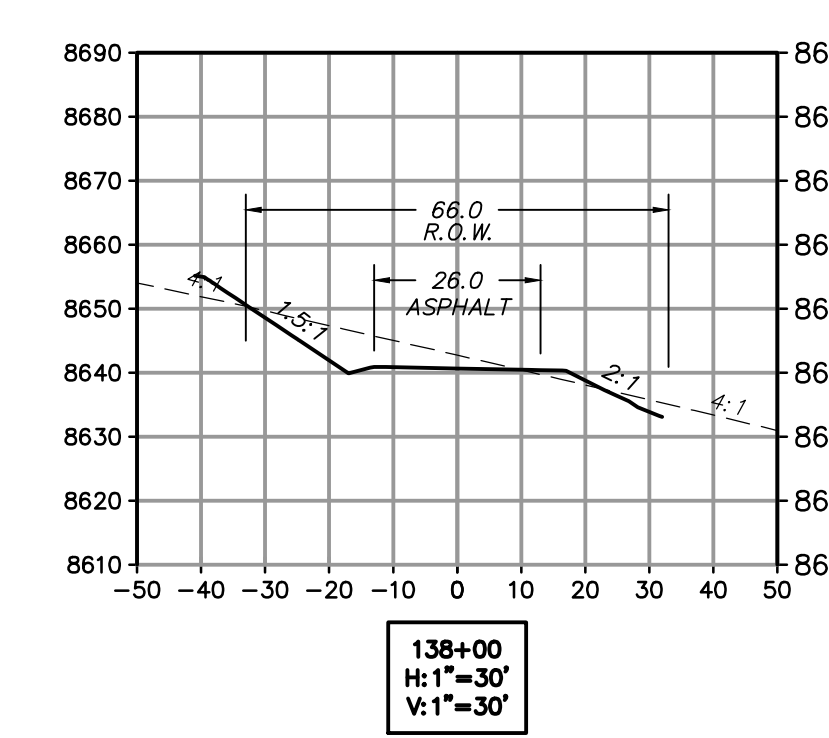
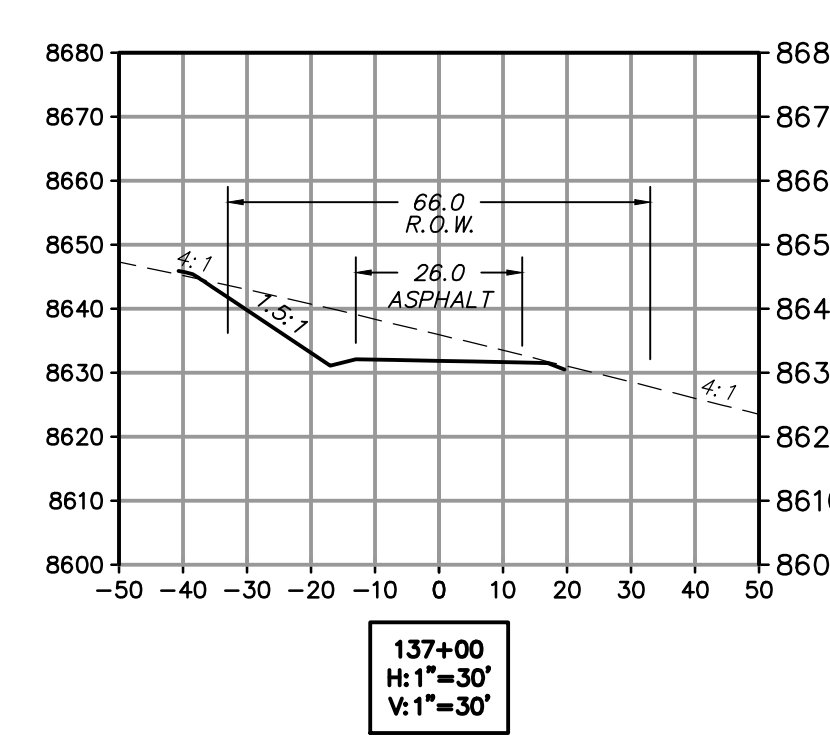
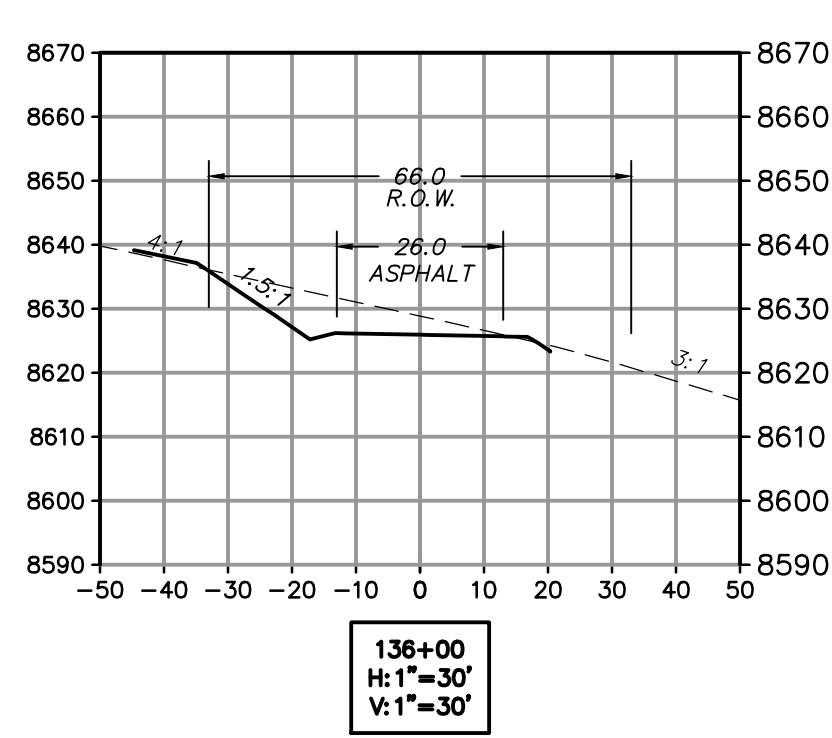
JOB NUMBER  
**SLB079306**

CAUTION  
 The engineer preparing these plans will not be responsible for, or liable for, unauthorized changes to or uses of these plans, and must be approved by the preparer of these plans.





**ROAD A**  
 STA: 136+00.00 TO 148+00.00



**PRELIMINARY**  
**NOT FOR CONSTRUCTION**

NO.	BY	DATE	REVISIONS

**SUMMIT AT POWDER MTN PRUD**  
**EARTHWORK AND SECTIONS**  
**ROAD A**

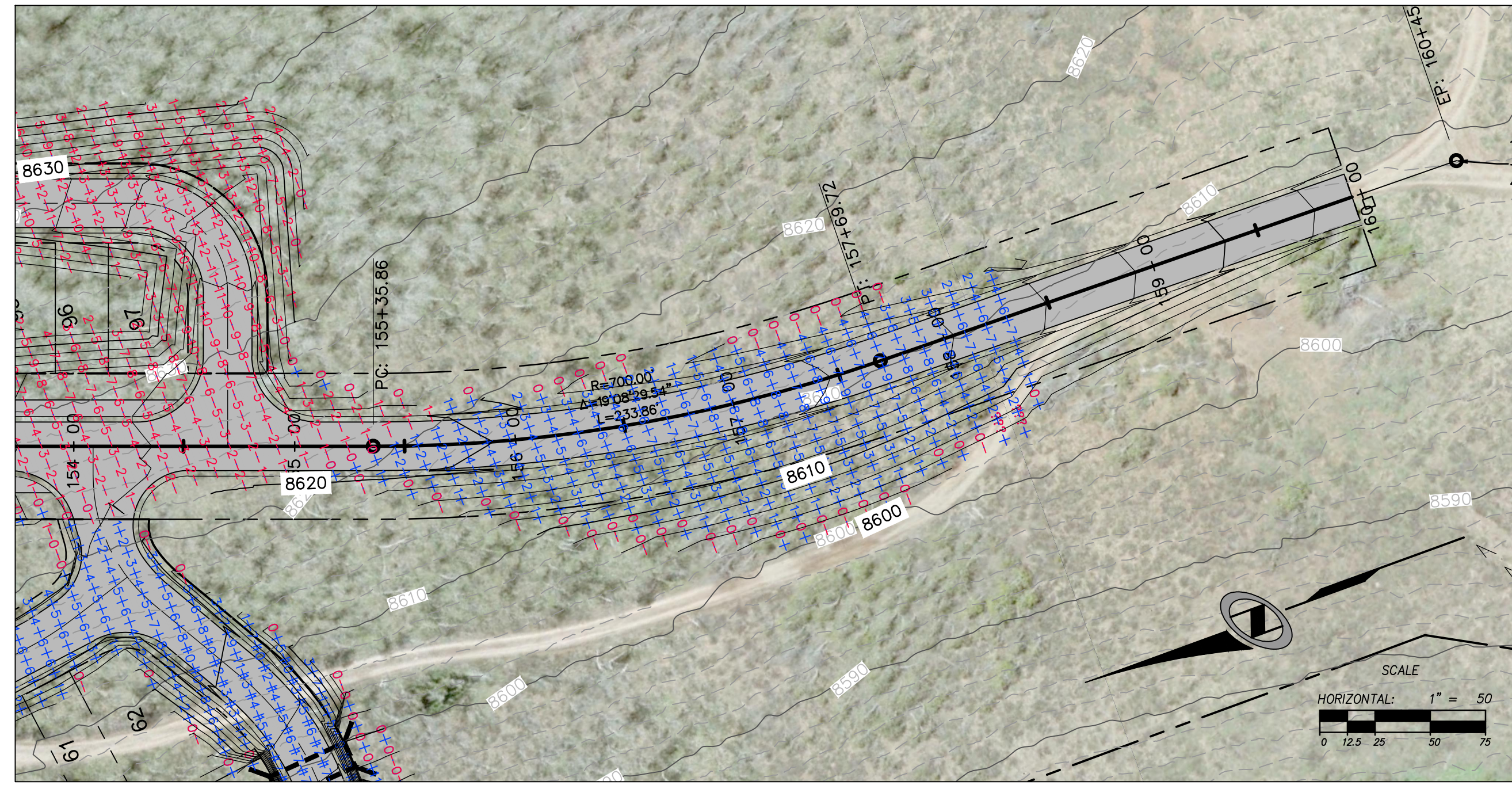
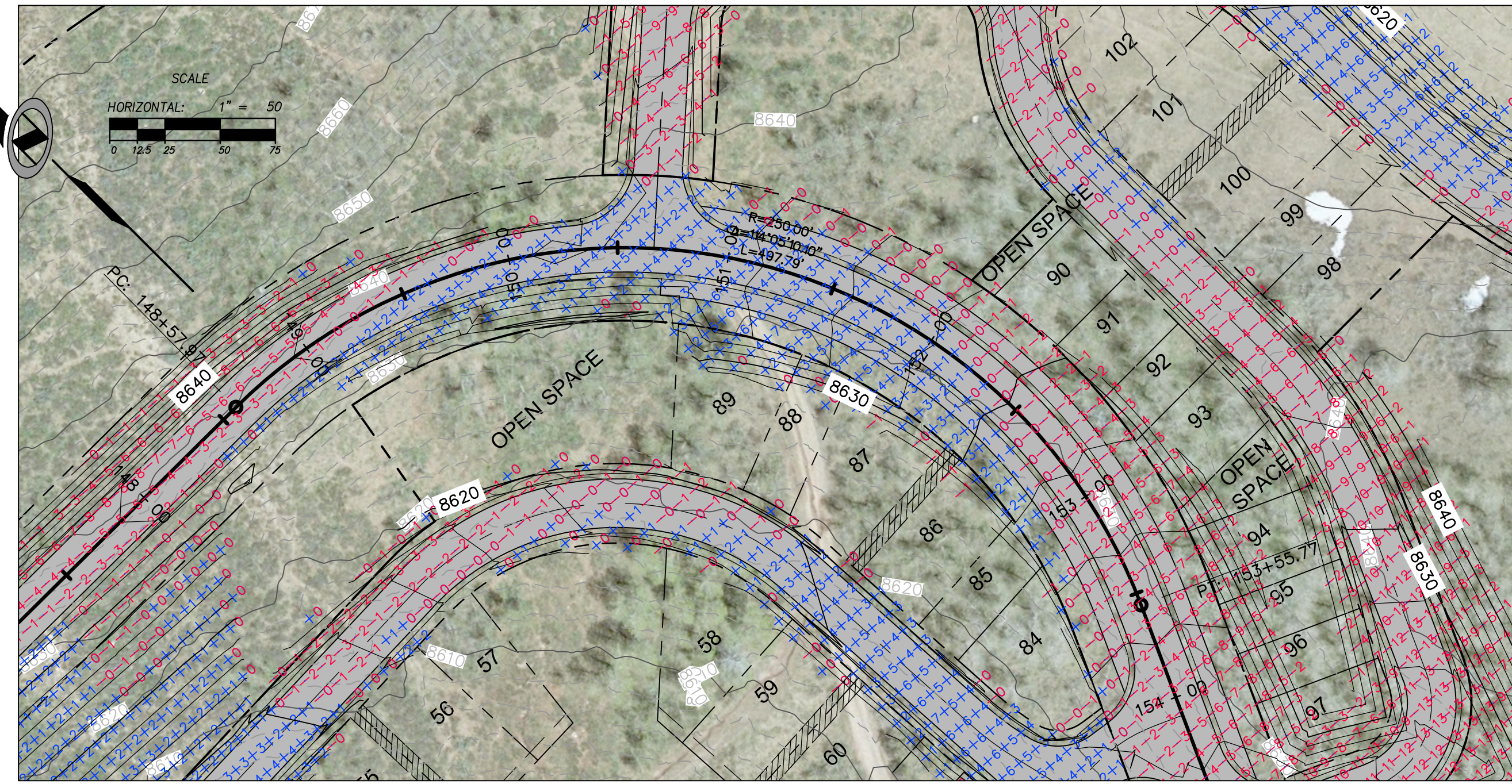
DATE SUBMITTED: 1/22/2013  
 PREPARED FOR: SUMMIT, LLC

**NV5**  
 BEYOND ENGINEERING  
 6217 SOUTH STATE STREET, SUITE 300  
 801743.8000 TEL. 801743.0800 FAX

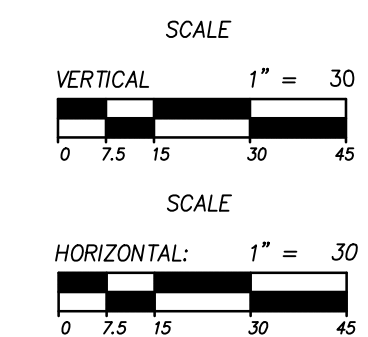
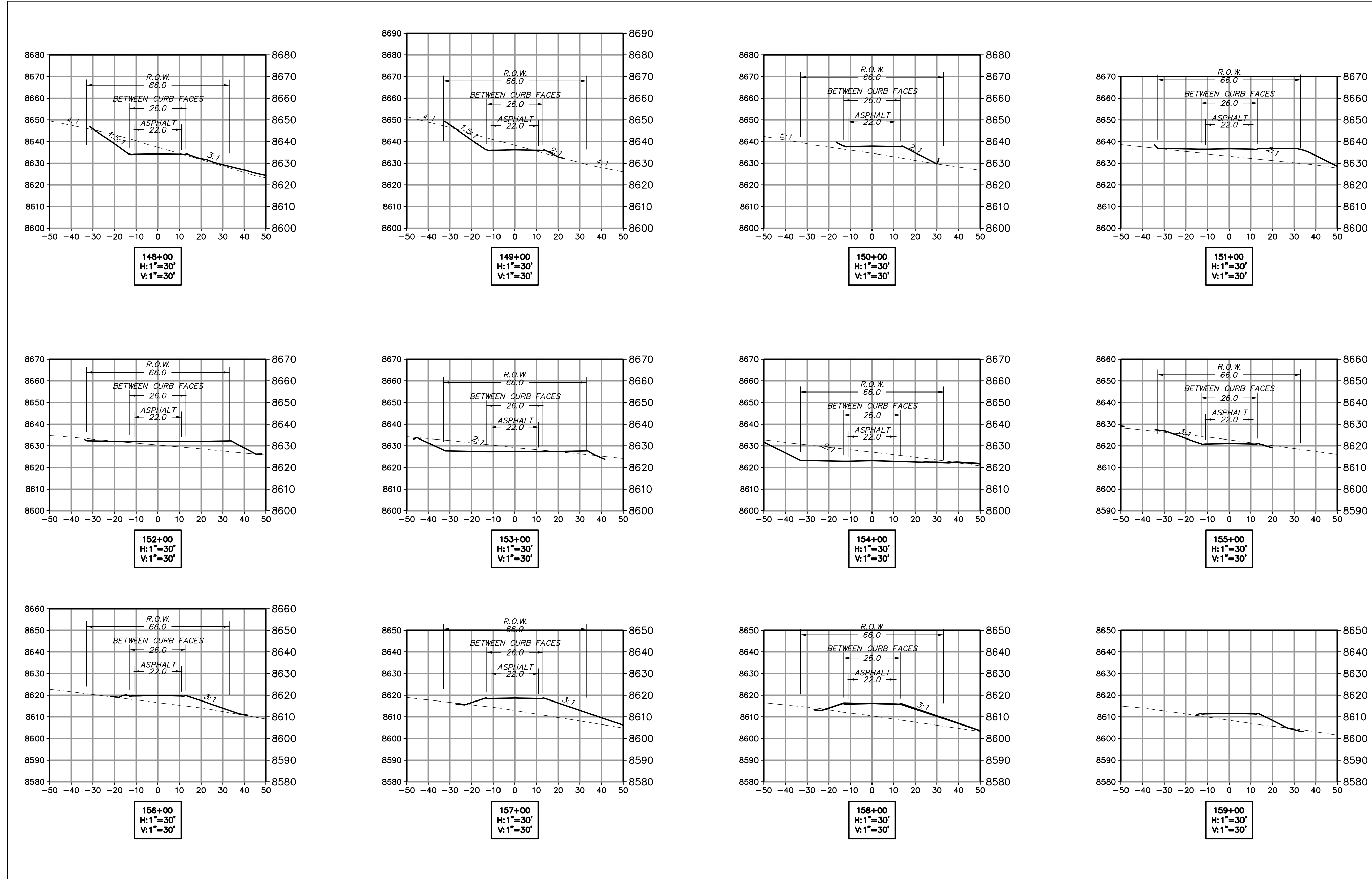
SHEET NUMBER  
**3.09**  
 SCALE  
 VERTICAL: 1" = VARIES  
 HORIZONTAL: 1" = VARIES  
 JOB NUMBER  
**SLB079306**

CAUTION  
 The engineer preparing these plans will not be responsible for, or liable for, unauthorized changes to or uses of these plans, and must be approved by the preparer of these plans.

DATE: 1/22/13 TIME: 8:41:49 AM DRAWING NAME: P31002.DWG  
 SERVER: NONE PAGE SETUP: P31-130-24-08 LAYOUT: REVISIONS: TB  
 PATH: N:\SLB0793\CADD\PHASE 1\1.P DESIGNED: TB PROJ. MGR: RE



**ROAD A**  
 STA: 148+00.00 TO 159+95.73



**PRELIMINARY**  
**NOT FOR CONSTRUCTION**

NO.	BY	DATE	REVISIONS

**SUMMIT AT POWDER MTN PRUD**  
**EARTHWORK & SECTIONS**  
**ROAD A**

DATE SUBMITTED: 1/22/2013  
 PREPARED FOR: SUMMIT, LLC

**NV5**  
 BEYOND ENGINEERING

6217 SOUTH STATE STREET, SUITE 300  
 801743.8800 TEL. 801743.0800 FAX

MURRAY, UT 84107  
 WWW.NV5.COM

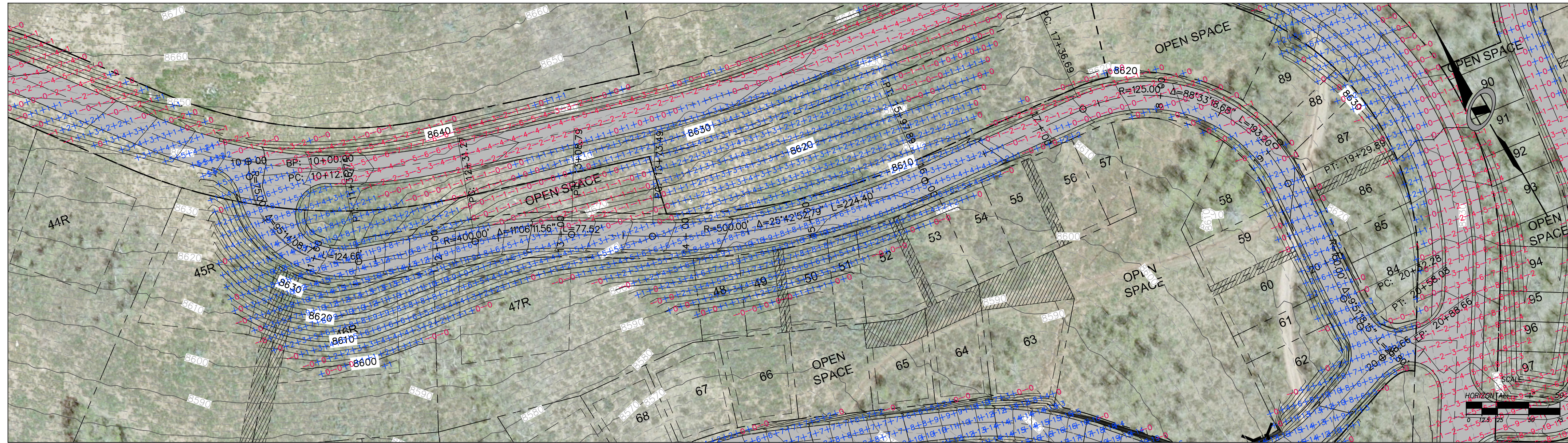
SHEET NUMBER  
**3.10**

SCALE  
 VERTICAL: 1" = VARIES  
 HORIZONTAL: 1" = VARIES

JOB NUMBER  
**SLB079306**

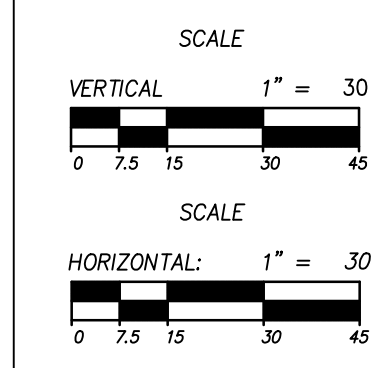
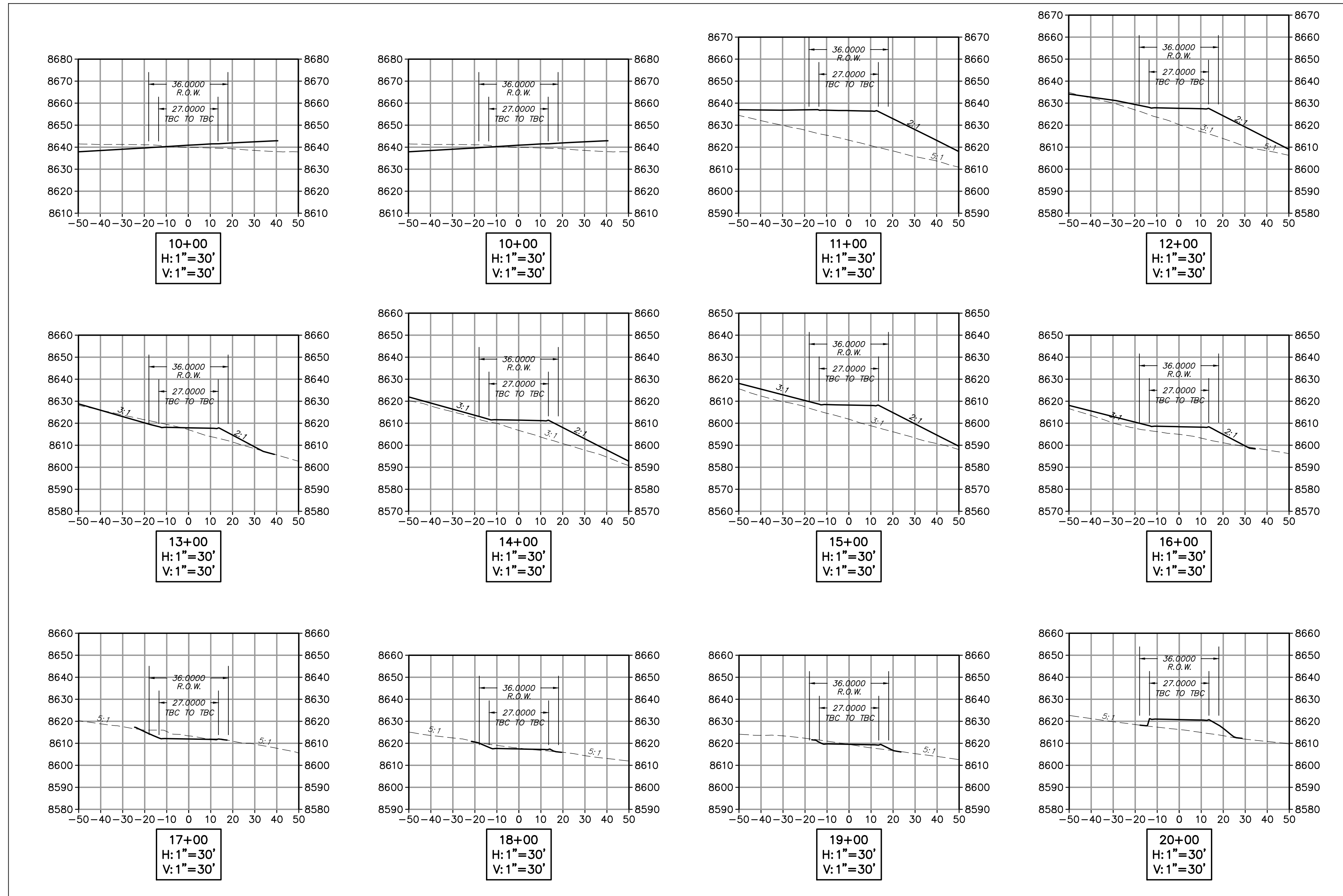
CAUTION  
 The engineer preparing these plans will not be responsible for, or liable for, unauthorized changes to or uses of these plans, and must be approved by the preparer of these plans.

EMERSON  
 XREES:



**ROAD D**

STA: 10+00.00 TO 20+88.66



**PRELIMINARY**  
**NOT FOR CONSTRUCTION**

NO.	BY	DATE	REVISIONS

**SUMMIT AT POWDER MTN PRUD**  
**EARTHWORK & SECTIONS**  
**ROAD D**

DATE SUBMITTED: 1/22/2013

PREPARED FOR: SUMMIT, LLC

**NV5**  
 BEYOND ENGINEERING

6217 SOUTH STATE STREET, SUITE 300  
 8017433800 TEL. 8017433800 FAX

MURRAY, UT 84107  
 WWW.NV5.COM

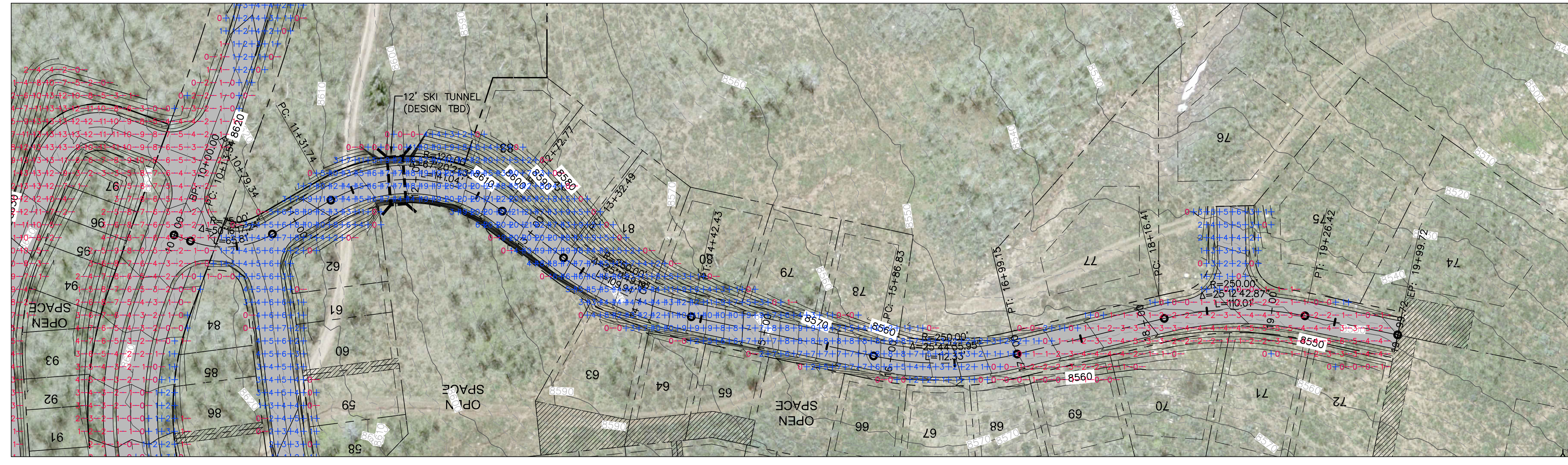
SHEET NUMBER  
**3.11**

SCALE  
 VERTICAL: 1" = VARIES  
 HORIZONTAL: 1" = VARIES

JOB NUMBER  
**SLB079306**

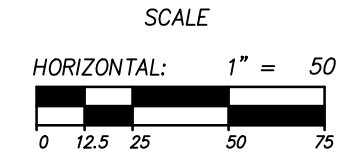
CAUTION  
 The engineer preparing these plans will not be responsible for, or liable for, unauthorized changes to or uses of these plans, and must be approved by the preparer of these plans.

DATE: 1/22/13 TIME: 3:17:30 AM DRAWING NAME: P31252.DWG  
 SERVER: NONE PLOT SETUP: P31252-24-08 LAYOUT: Layout1  
 PATH: N:\SLB0793\CAD\PHASE 1\P DESIGNED: TB PROJ. MGR: RE



**ROAD E**

STA: 10+00.00 TO 19+99.72



**PRELIMINARY**  
**NOT FOR CONSTRUCTION**

NO.	BY	DATE	REVISIONS

The engineer preparing these plans will not be responsible for, or liable for, unauthorized changes to or uses of these plans, and must be approved by the preparer of these plans.  
 CAUTION

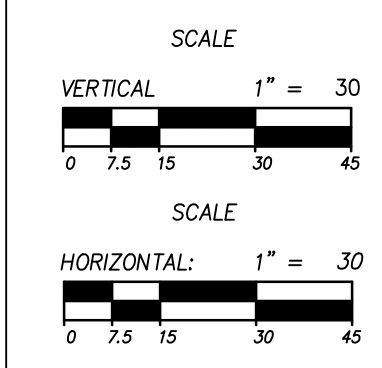
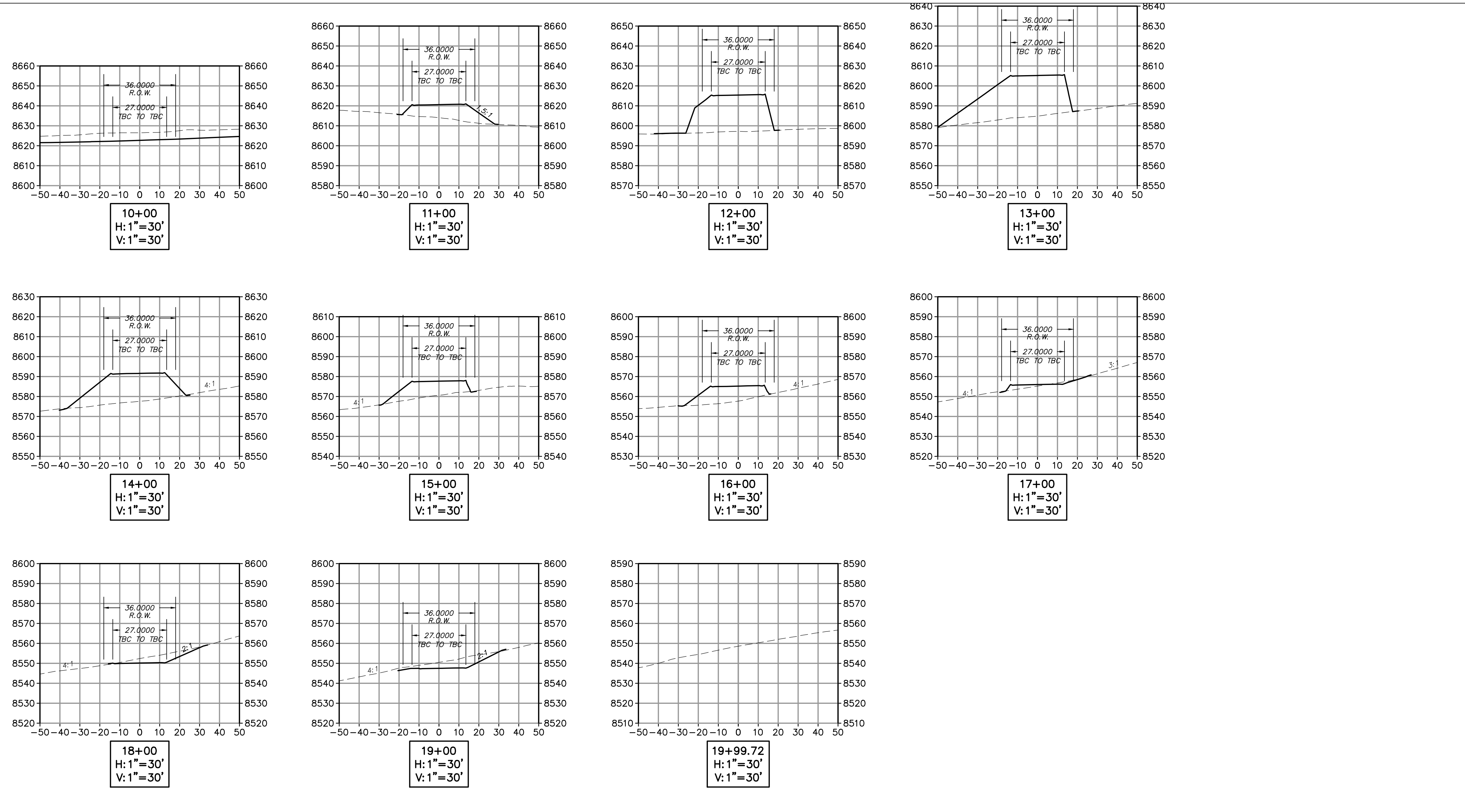
**SUMMIT AT POWDER MTN PRUD**  
**EARTHWORK & SECTIONS**  
**ROAD E**

DATE SUBMITTED: 1/22/2013  
 PREPARED FOR: SUMMIT, LLC

**NV5**  
 BEYOND ENGINEERING

6217 SOUTH STATE STREET, SUITE 300  
 801743.8800 TEL. 801743.0800 FAX

MURRAY, UT 84407  
 WWW.NV5.COM



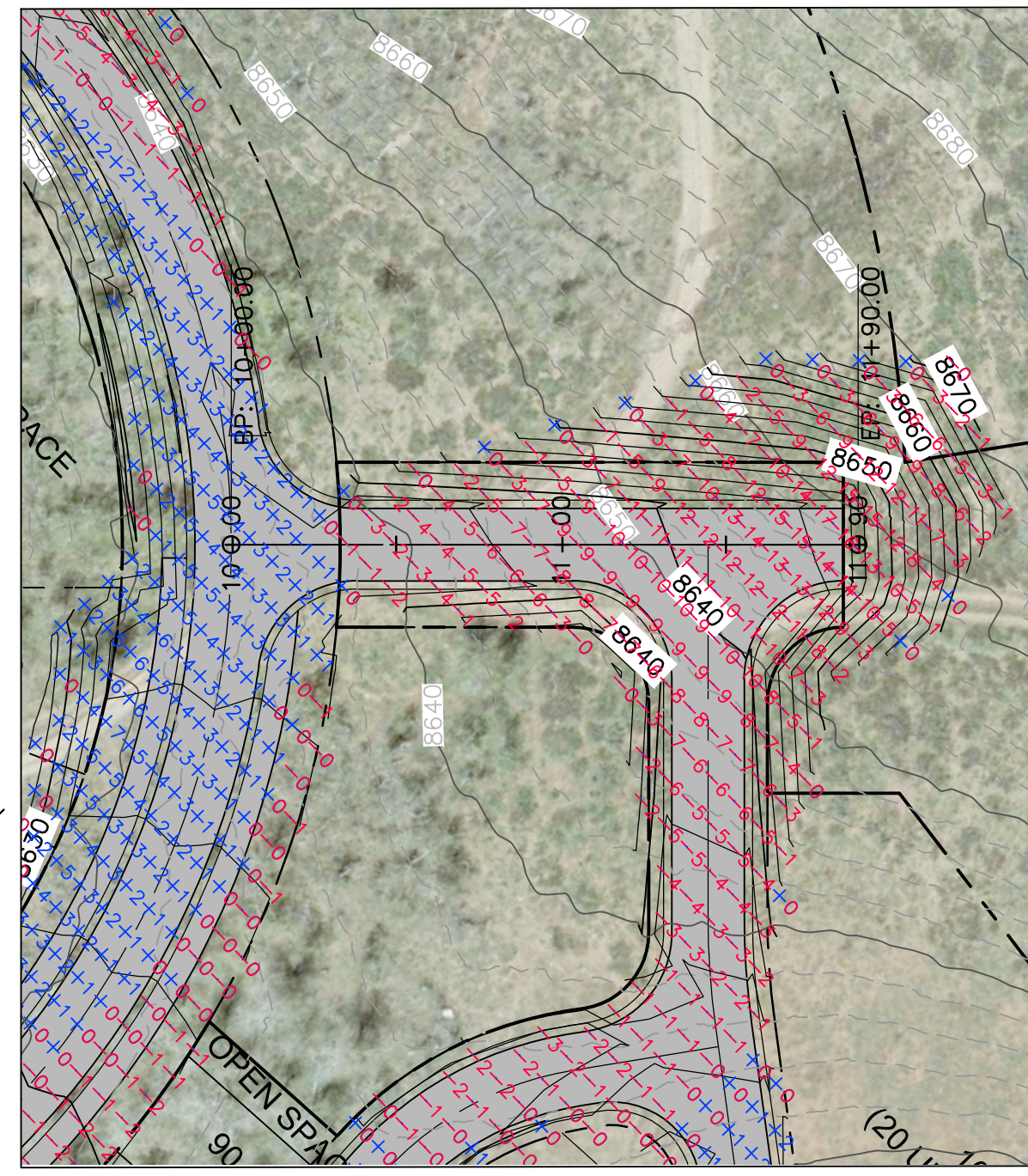
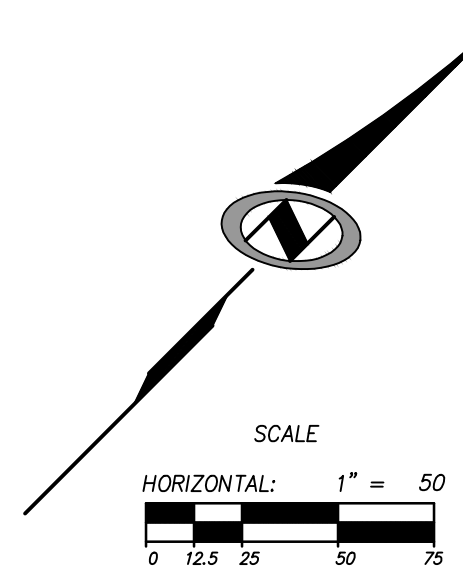
SHEET NUMBER  
**3.12**

SCALE  
 VERTICAL: 1" = VARIES  
 HORIZONTAL: 1" = VARIES

JOB NUMBER  
**SLB079306**

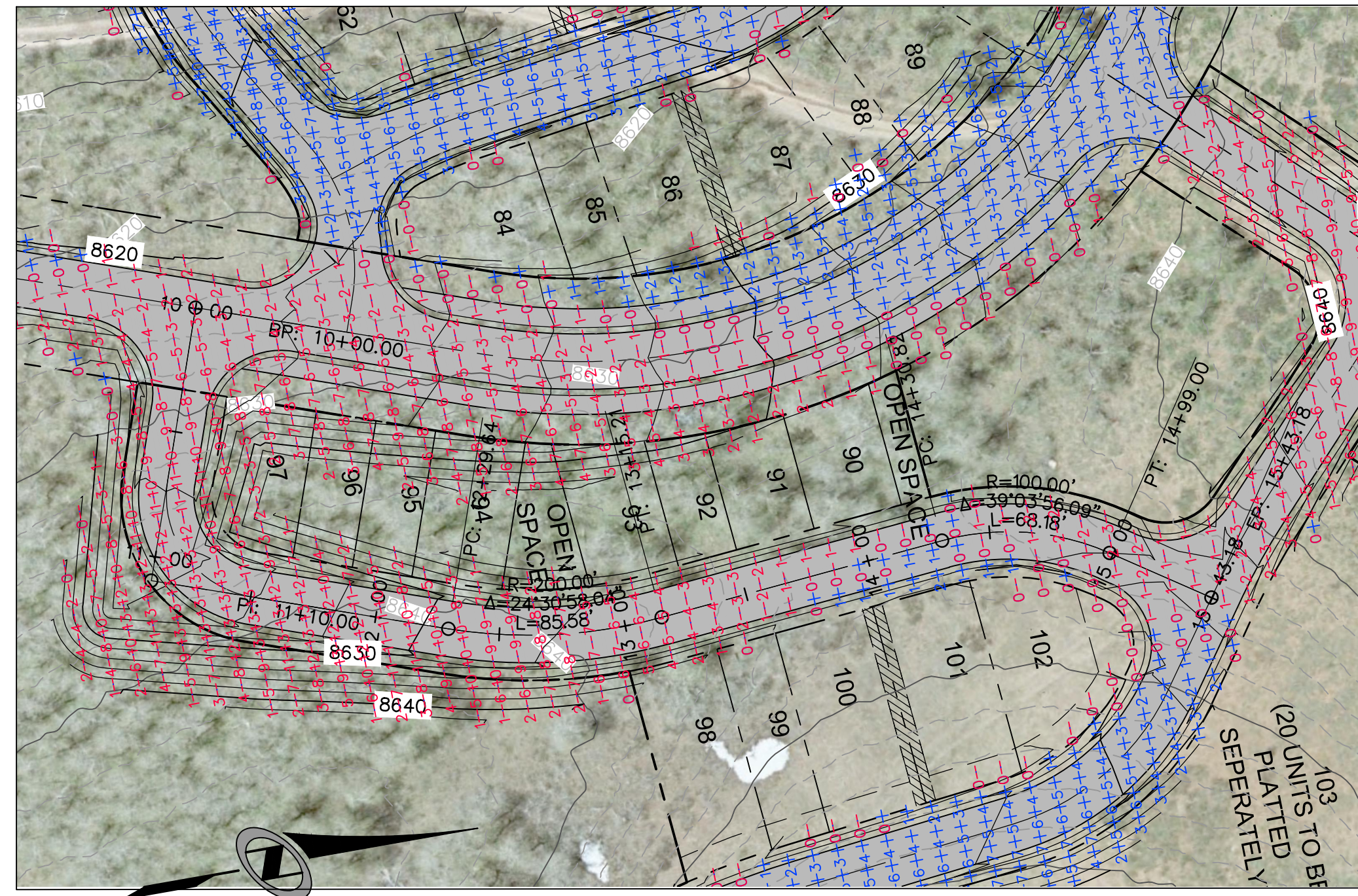
EMERSON  
 XREFS:

DATE: 1/22/13 TIME: 8:05:40 AM DRAWING NAME: P313PP.DWG  
 SERVER: NONE PAGE SETUP: P313-24-38 LAYOUT: REVISIONS:  
 PATH: N:\SLB0793\CAD\PHASE 1\P DESIGNED: TB PROJ. MGR: RE



**ROAD F**

STA: 10+00.00 TO 11+82.52



**ROAD H**

STA: 10+00.00 TO 15+43.18

**PRELIMINARY**  
**NOT FOR CONSTRUCTION**

NO.	BY	DATE	REVISIONS

**SUMMIT AT POWDER MTN PRUD**  
**EARTHWORK & SECTIONS**  
**ROAD F, H**

DATE SUBMITTED: 1/22/2013

PREPARED FOR: SUMMIT, LLC

**NV5**  
 BEYOND ENGINEERING

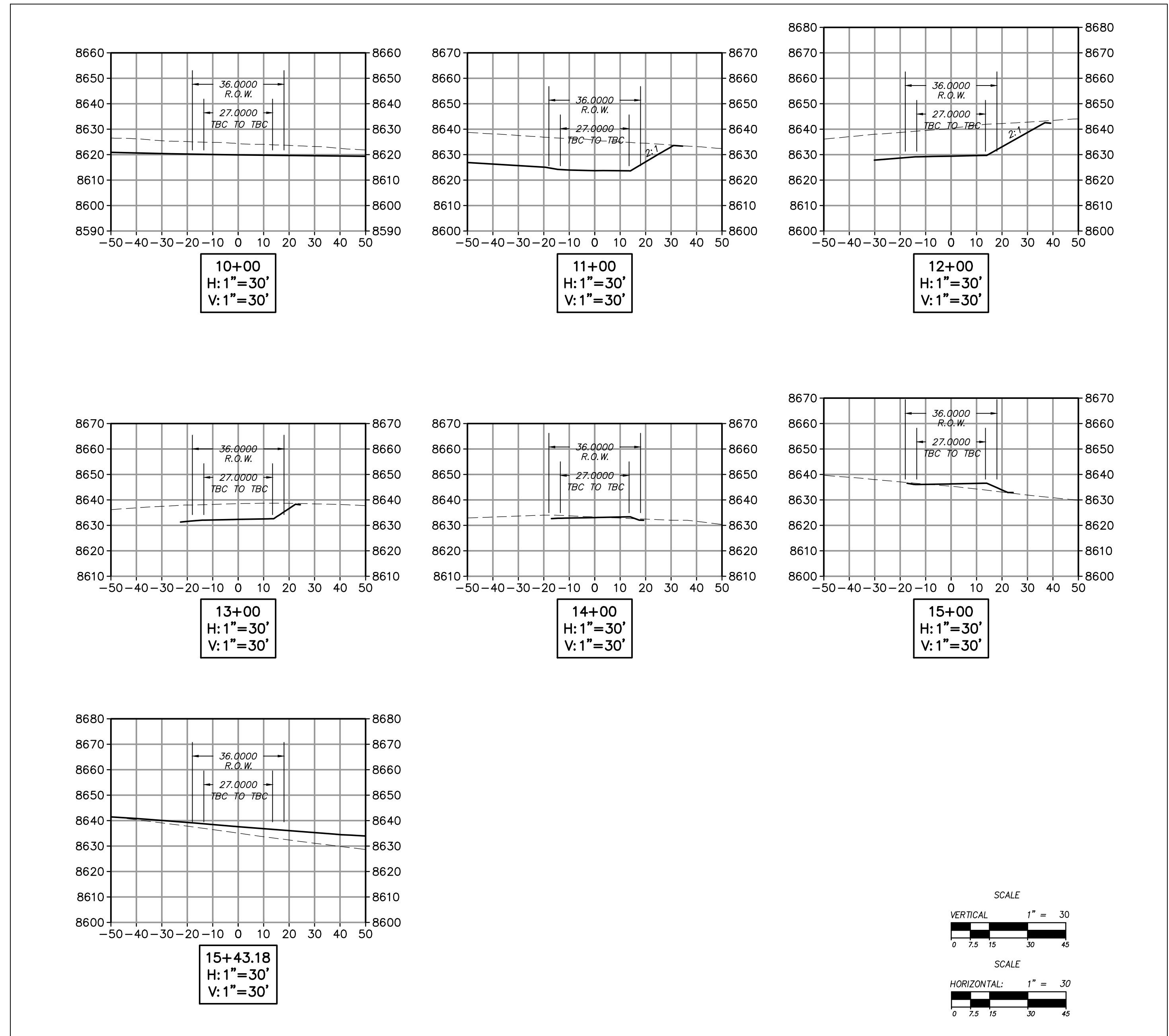
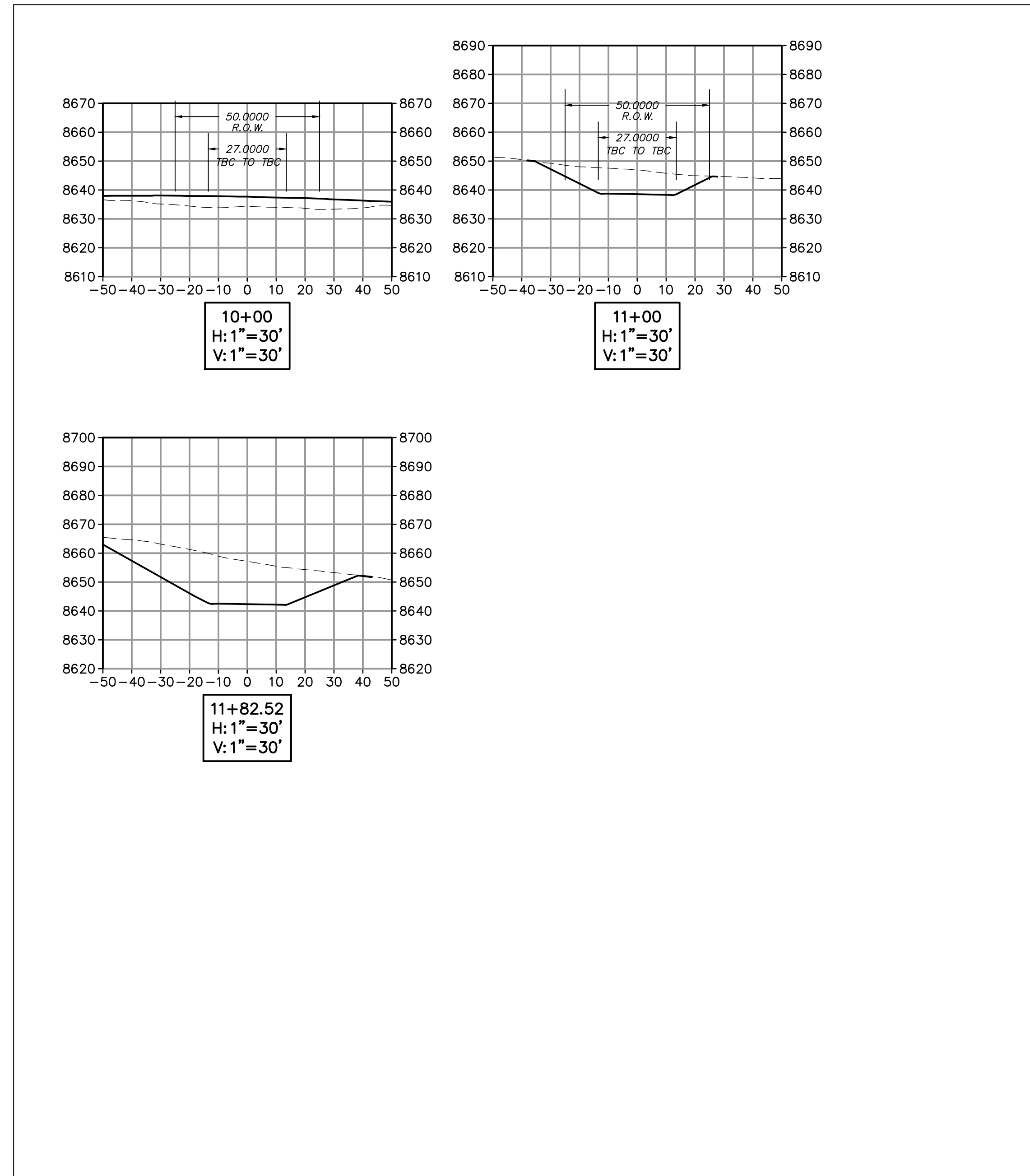
MURRAY, UT 84407  
 WWW.NV5.COM

6217 SOUTH STATE STREET, SUITE 300  
 801743.8800 TEL. 801743.0800 FAX

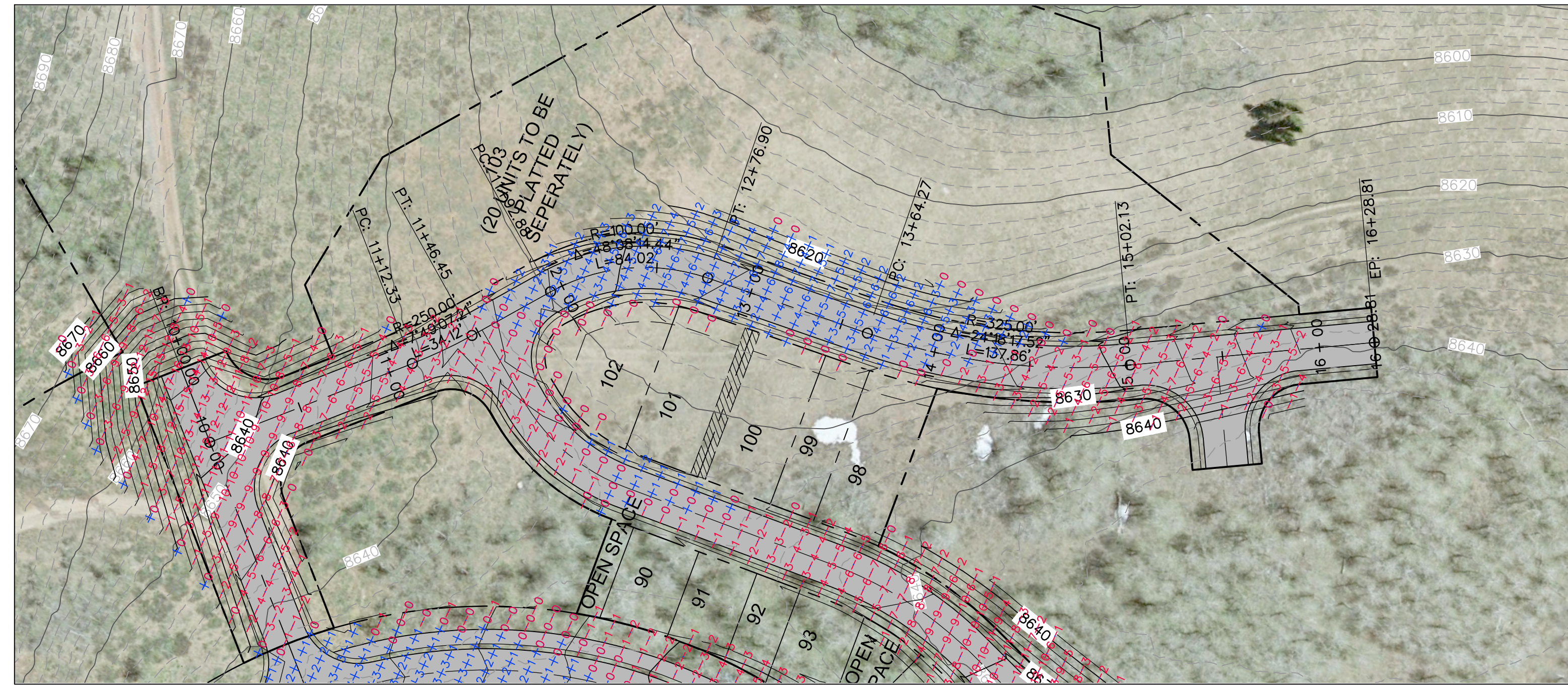
SHEET NUMBER  
**3.13**

SCALE  
 VERTICAL: 1" = VARIES  
 HORIZONTAL: 1" = VARIES

JOB NUMBER  
**SLB079306**

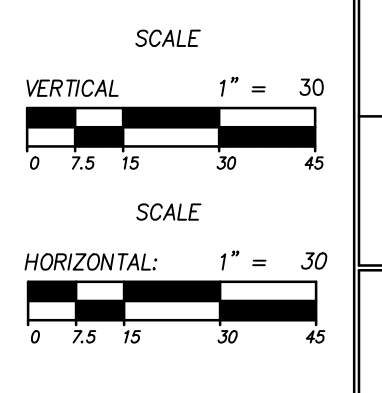
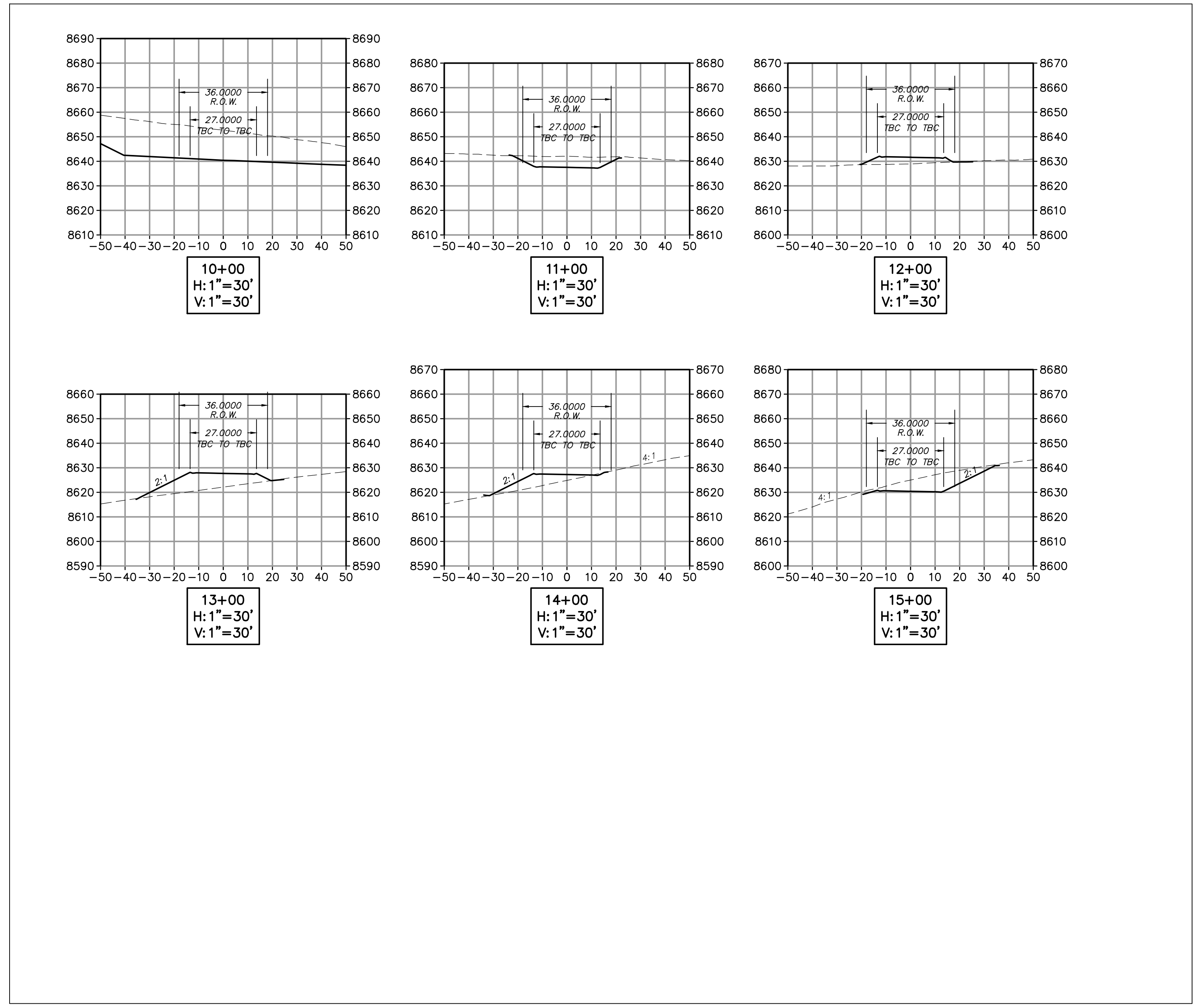
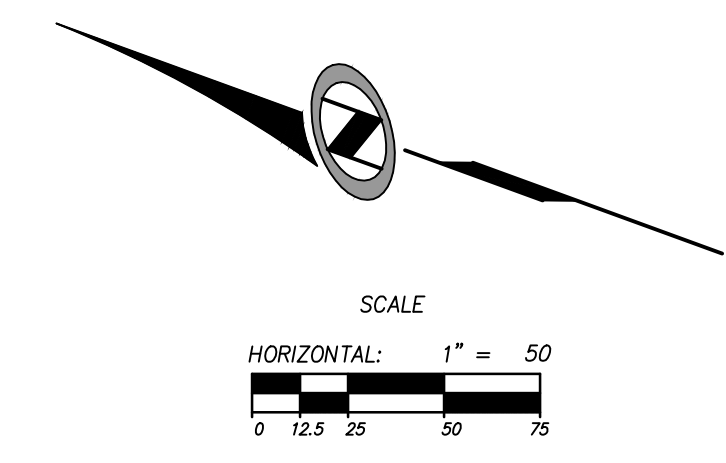


EMERSON  
 XREES:



**ROAD G**

STA: 10+00.00 TO 15+90.20



**PRELIMINARY**  
**NOT FOR CONSTRUCTION**

NO.	BY	DATE	REVISIONS

**SUMMIT AT POWDER MTN PRUD**  
**EARTHWORK & SECTIONS**  
**ROAD G**

DATE SUBMITTED: 1/22/2013

PREPARED FOR: SUMMIT, LLC

**NV5**  
 BEYOND ENGINEERING

MURRAY, UT 84107  
 WWW.NV5.COM

6217 SOUTH STATE STREET, SUITE 300  
 801743.8800 TEL. 801743.0800 FAX

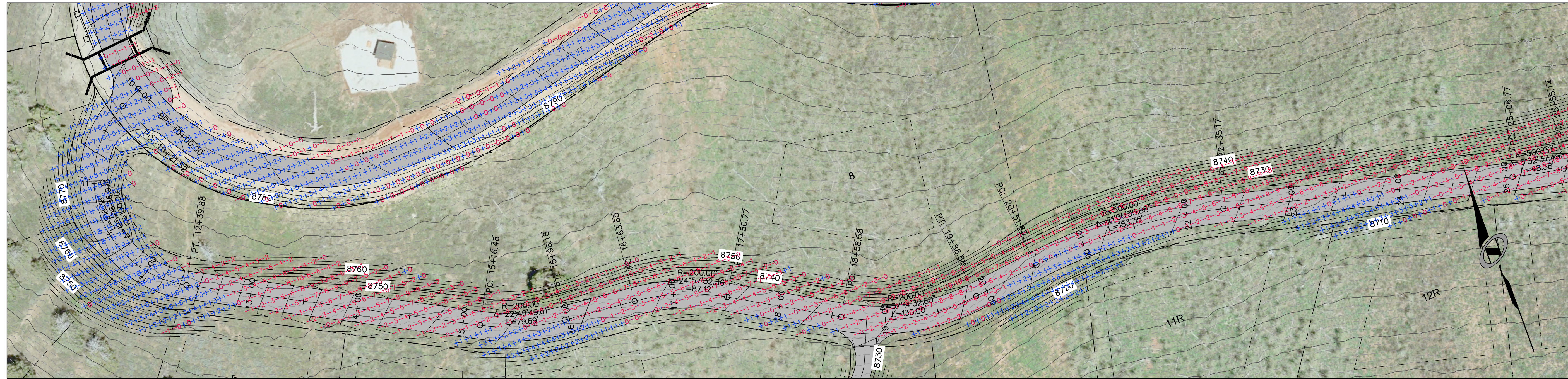
SHEET NUMBER  
**3.14**

SCALE  
 VERTICAL: 1" = VARIES  
 HORIZONTAL: 1" = VARIES

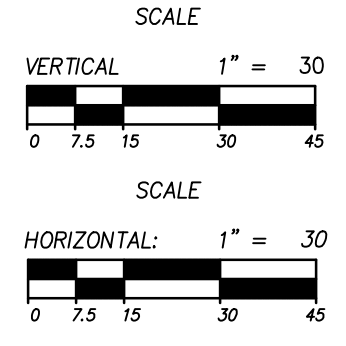
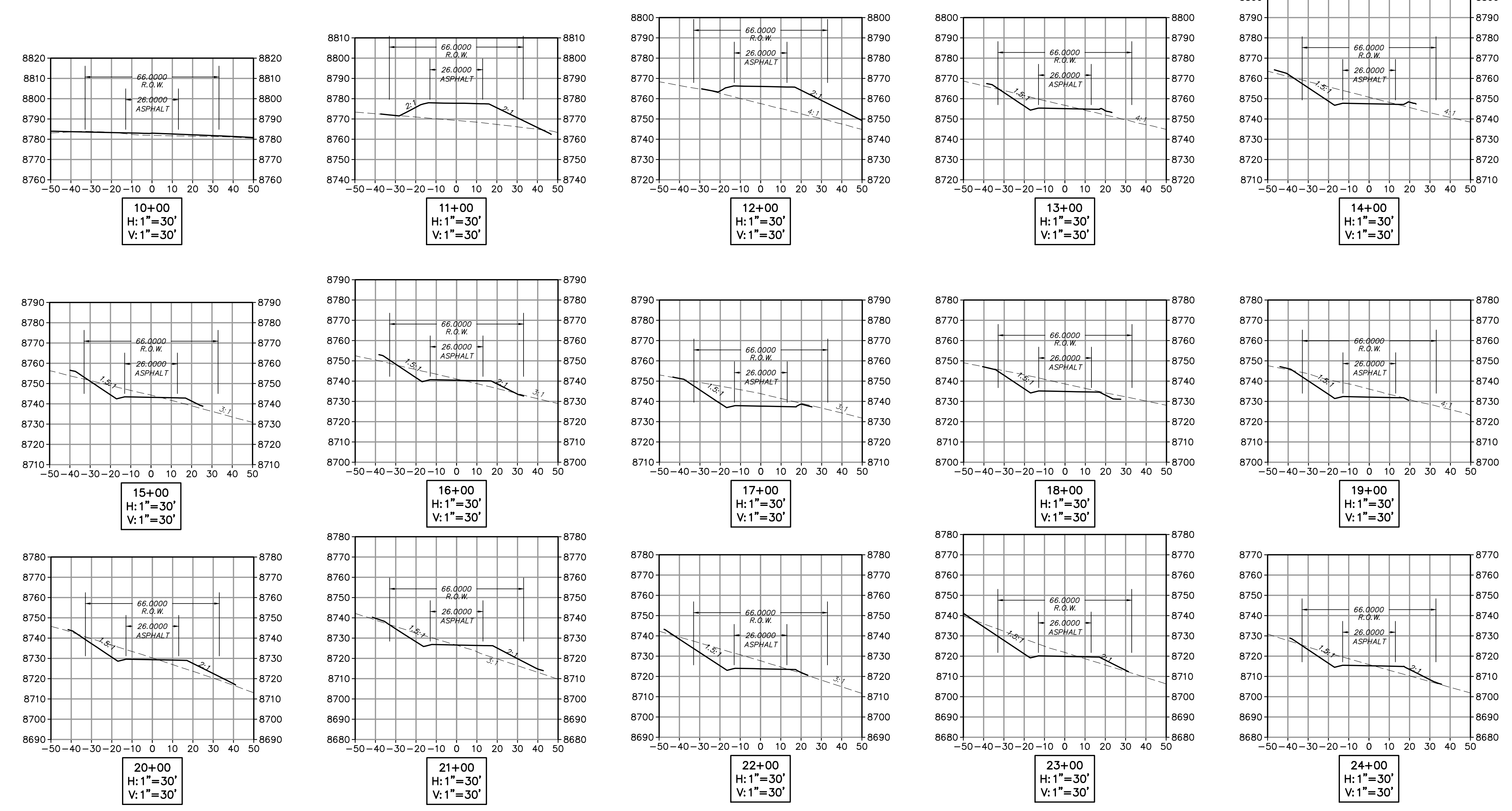
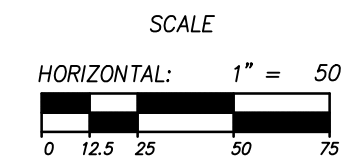
JOB NUMBER  
**SLB079306**

CAUTION  
 The engineer preparing these plans will not be responsible for, or liable for, unauthorized changes to or uses of these plans. Any such changes or uses must be approved by the preparer of these plans.

DATE: 1/22/13 TIME: 9:36:10 AM DRAWING NAME: P218PP.DWG  
 SERVER: NONE PHASE SETUP: P21-130-24-38 LAYOUT: LAYOUT1  
 PATH: N:\SLB0793\CADD\PHASE 1\VP DESIGNED: TB PROJ. MGR: RE



**ROAD B**  
 STA: 10+00.00 TO 25+00.00



**PRELIMINARY**  
**NOT FOR CONSTRUCTION**

NO.	BY	DATE	REVISIONS

**SUMMIT AT POWDER MTN PRUD**  
**EARTHWORK & SECTIONS**  
**ROAD B**

DATE SUBMITTED: 1/22/2013

PREPARED FOR: SUMMIT, LLC

**NV5**  
 BEYOND ENGINEERING

6217 SOUTH STATE STREET, SUITE 300  
 801743.8800 TEL. 801743.0800 FAX

MURRAY, UT 84407  
 WWW.NV5.COM

SHEET NUMBER  
**3.15**

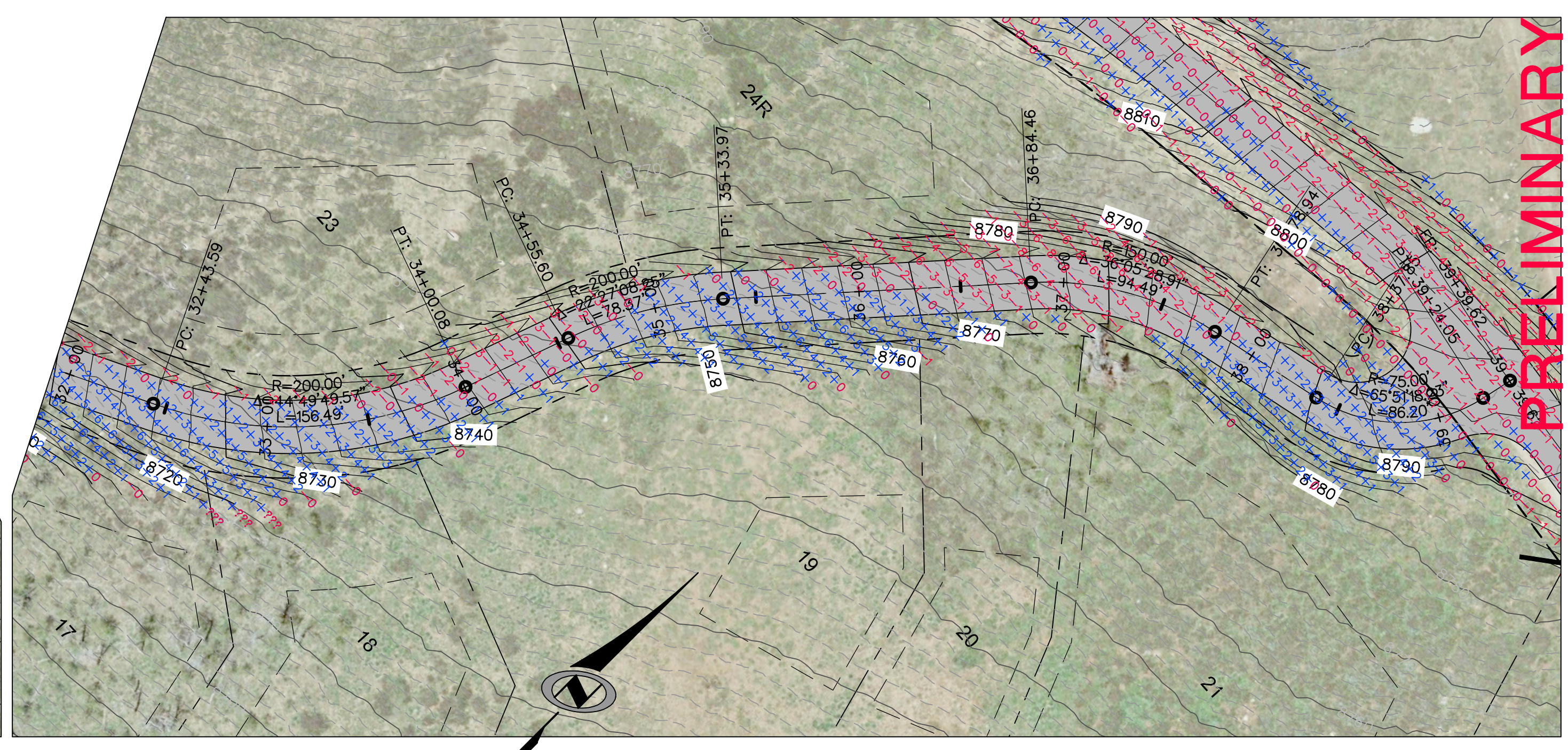
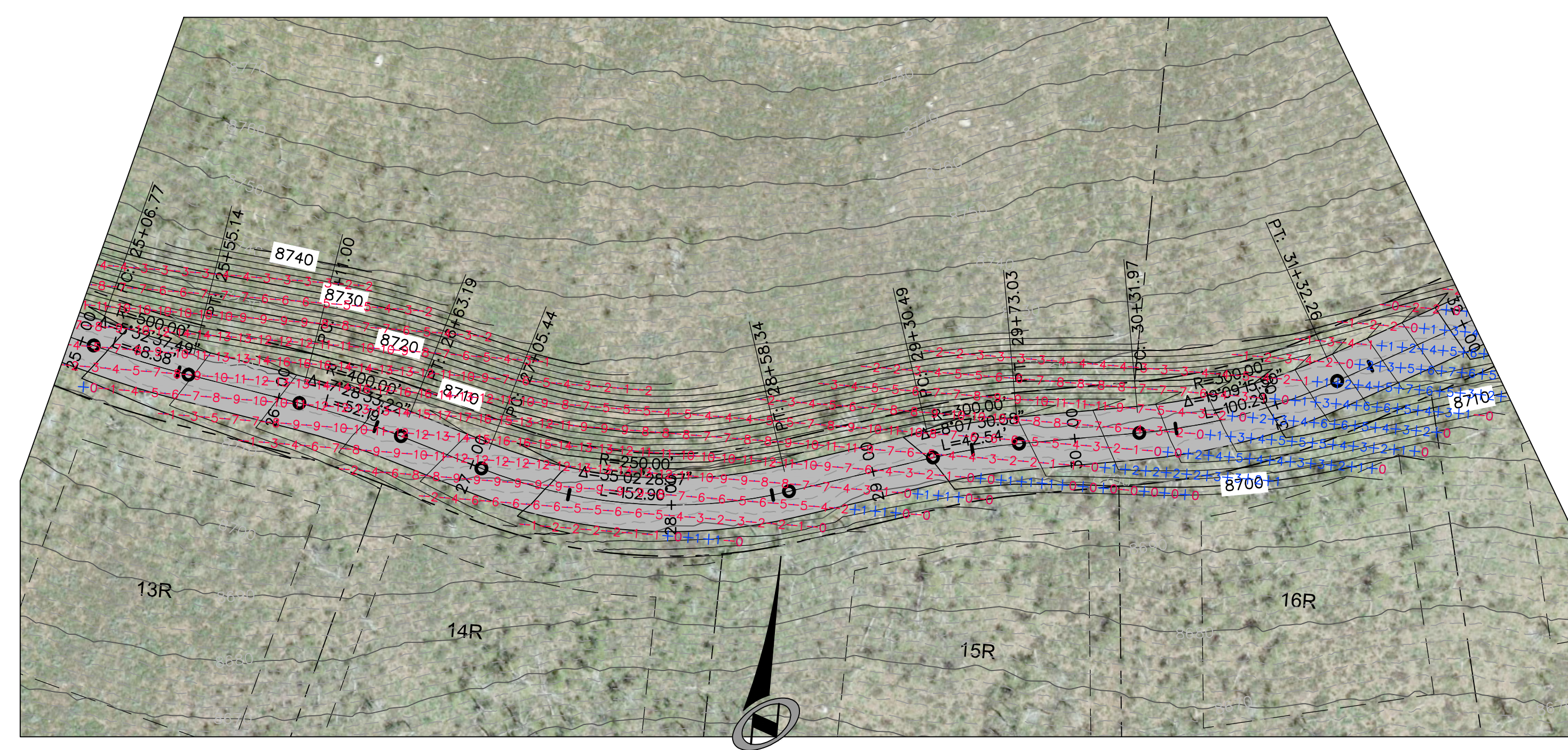
SCALE  
 VERTICAL: 1" = VARIES  
 HORIZONTAL: 1" = VARIES

JOB NUMBER  
**SLB079306**

CAUTION  
 The engineer preparing these plans will not be responsible for, or liable for, unauthorized changes to or uses of these plans, and must be approved by the preparer of these plans.

EMERSON  
 XREES:

DATE: 1/22/13 TIME: 9:58:11 AM DRAWING NAME: P210PP.DWG  
 SERVER: NONE PAGE SETUP: PPT-130-24x36 LAYOUT: REVISIONS:  
 PATH: N:\S0793\CAD\PHASE 1\PP DESIGNED: TB PROJ. MGR: RE



**ROAD B**

STA: 25+00.00 TO 39+39.62

**PRELIMINARY**

**NOT FOR CONSTRUCTION**

NO.	BY	DATE	REVISIONS

CAUTION  
 The engineer preparing these plans will not be responsible for, or liable for, unauthorized changes to or uses of these plans, and must be approved by the preparer of these plans.

**SUMMIT AT POWDER MTN PRUD  
 EARTHWORK & SECTIONS  
 ROAD B**

DATE SUBMITTED: 1/22/2013

PREPARED FOR: SUMMIT, LLC

MURRAY, UT 8407  
 WWW.NV5.COM

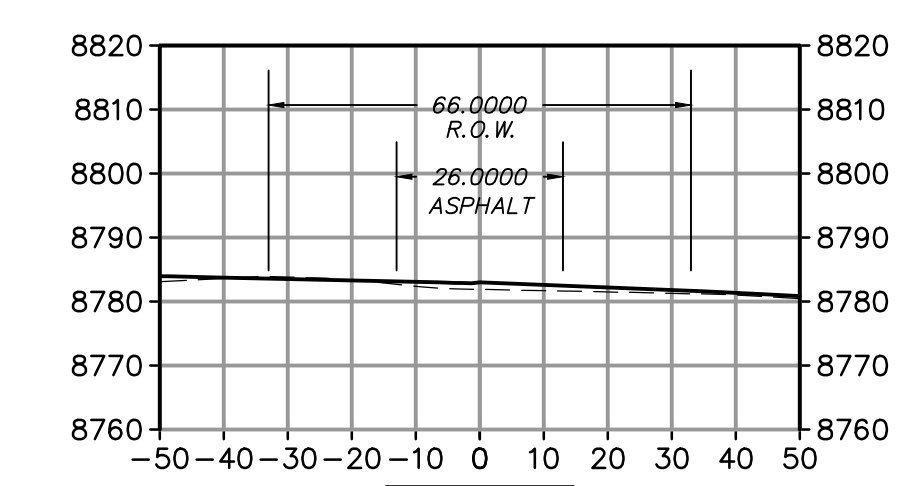


6217 SOUTH STATE STREET, SUITE 300  
 801743.8800 TEL. 801743.0800 FAX

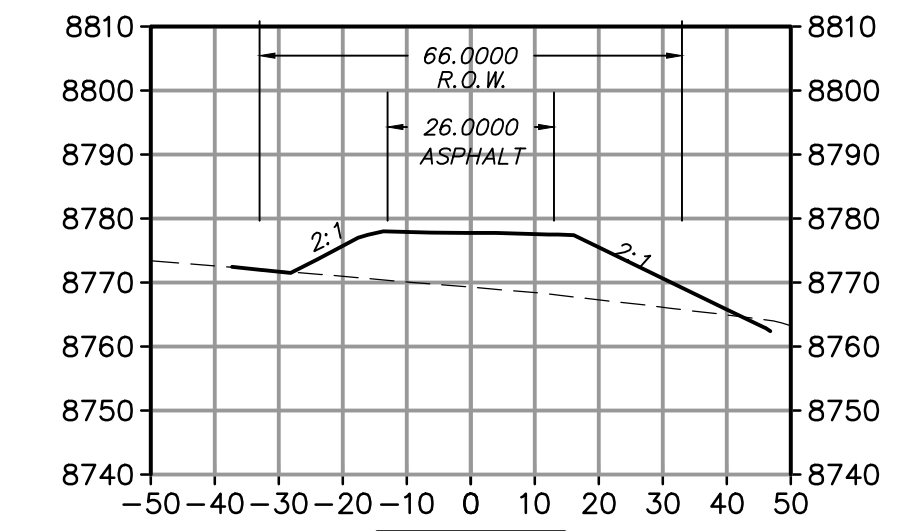
SHEET NUMBER  
**3.16**

SCALE  
 VERTICAL: 1" = VARIES  
 HORIZONTAL: 1" = VARIES

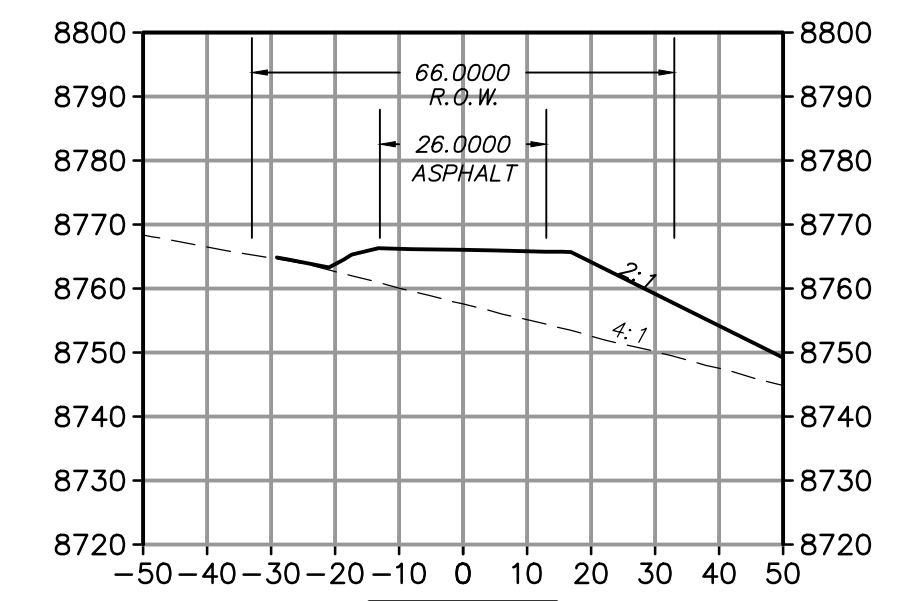
JOB NUMBER  
**SLB079306**



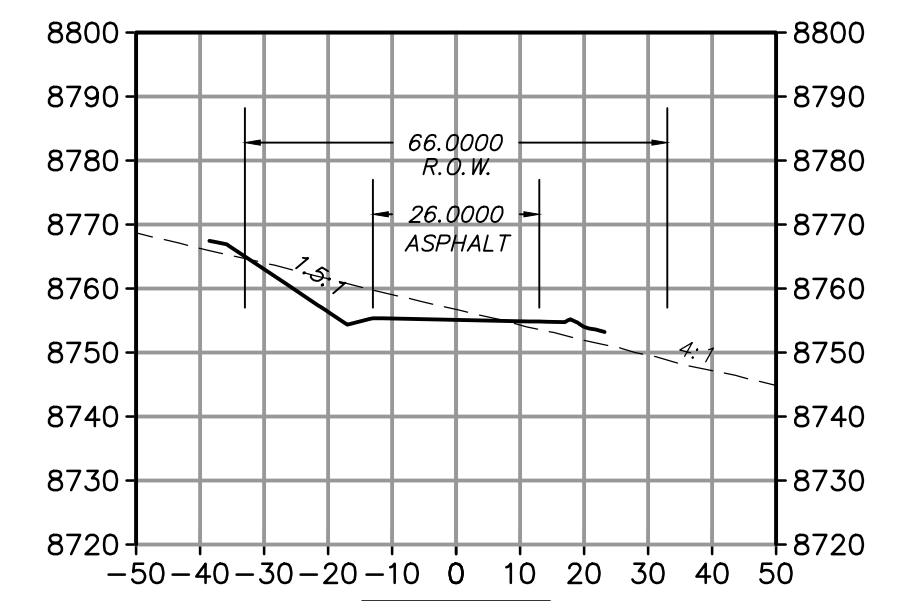
10+00  
 H: 1"=30'  
 V: 1"=30'



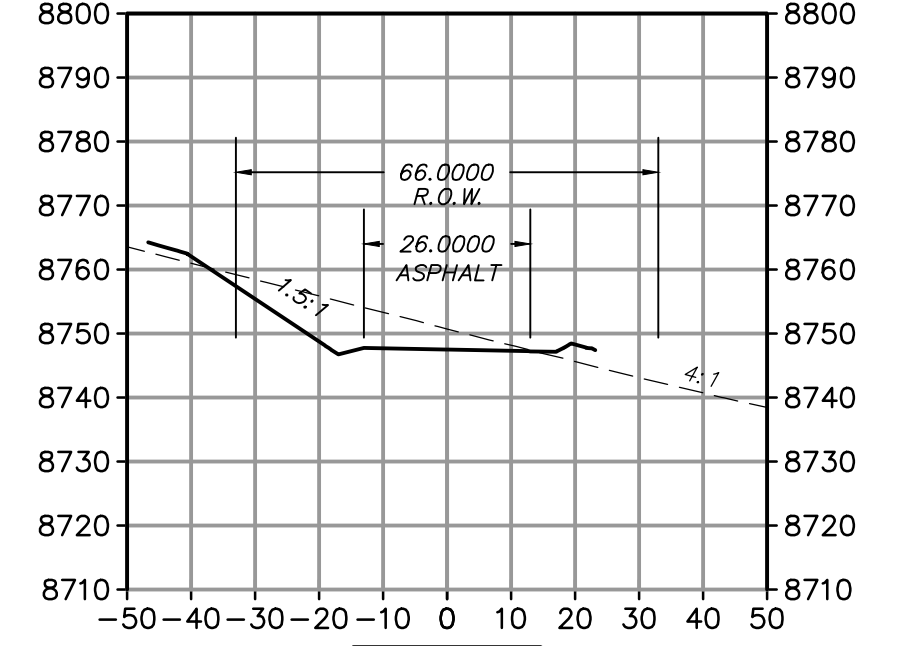
11+00  
 H: 1"=30'  
 V: 1"=30'



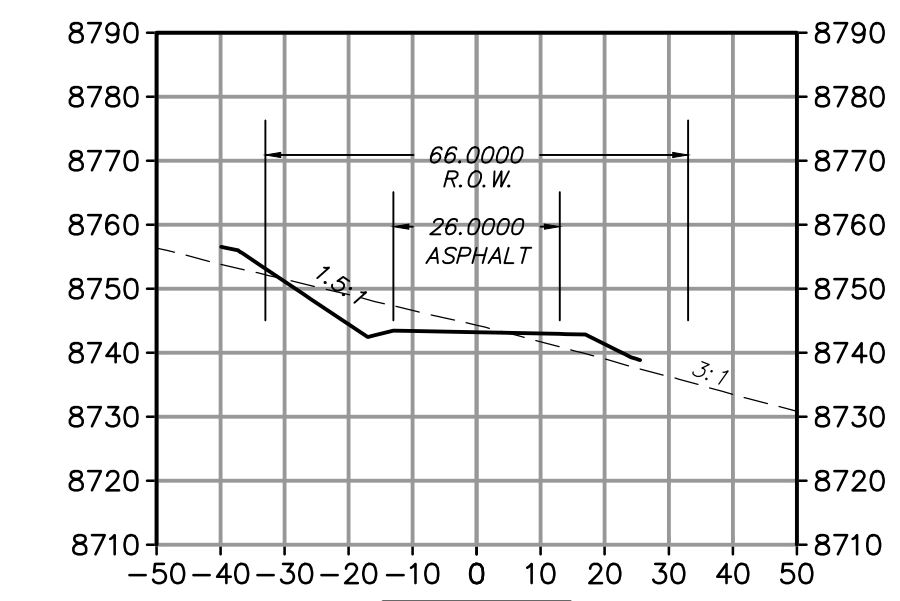
12+00  
 H: 1"=30'  
 V: 1"=30'



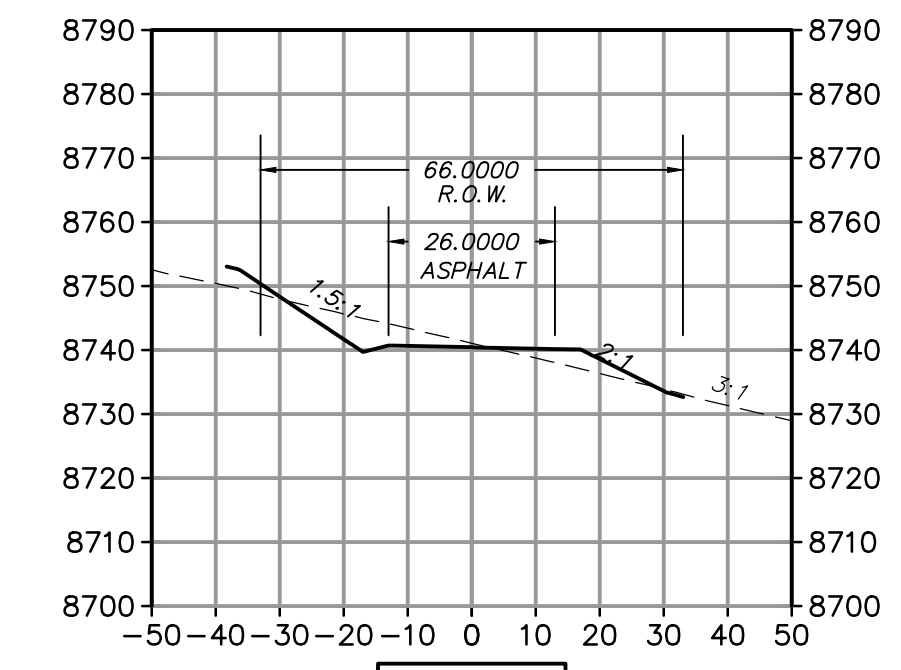
13+00  
 H: 1"=30'  
 V: 1"=30'



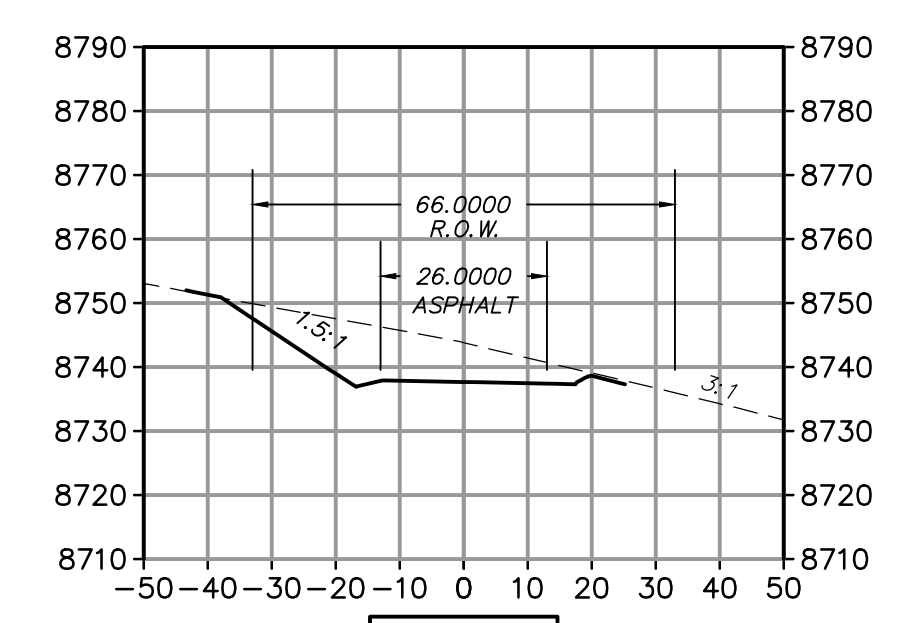
14+00  
 H: 1"=30'  
 V: 1"=30'



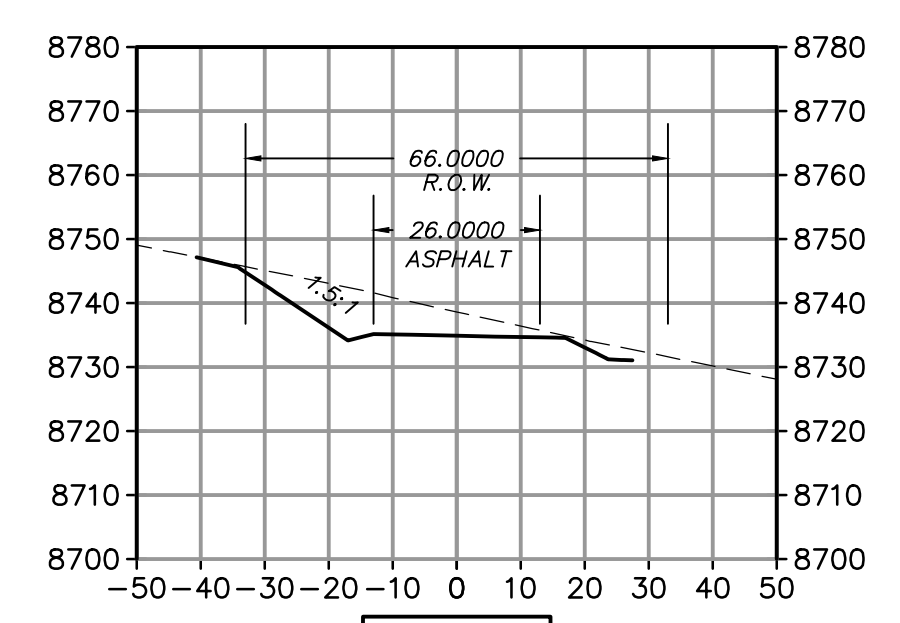
15+00  
 H: 1"=30'  
 V: 1"=30'



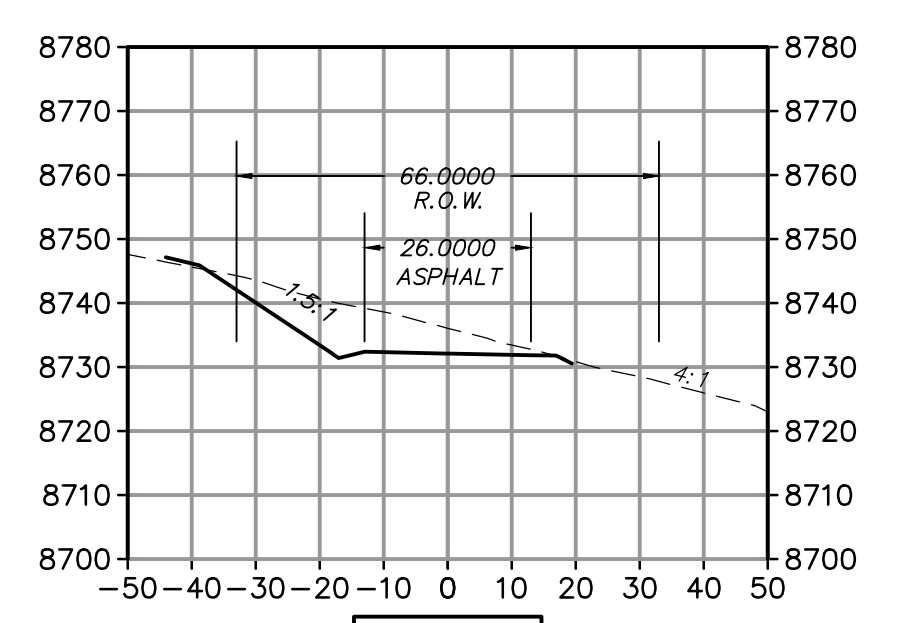
16+00  
 H: 1"=30'  
 V: 1"=30'



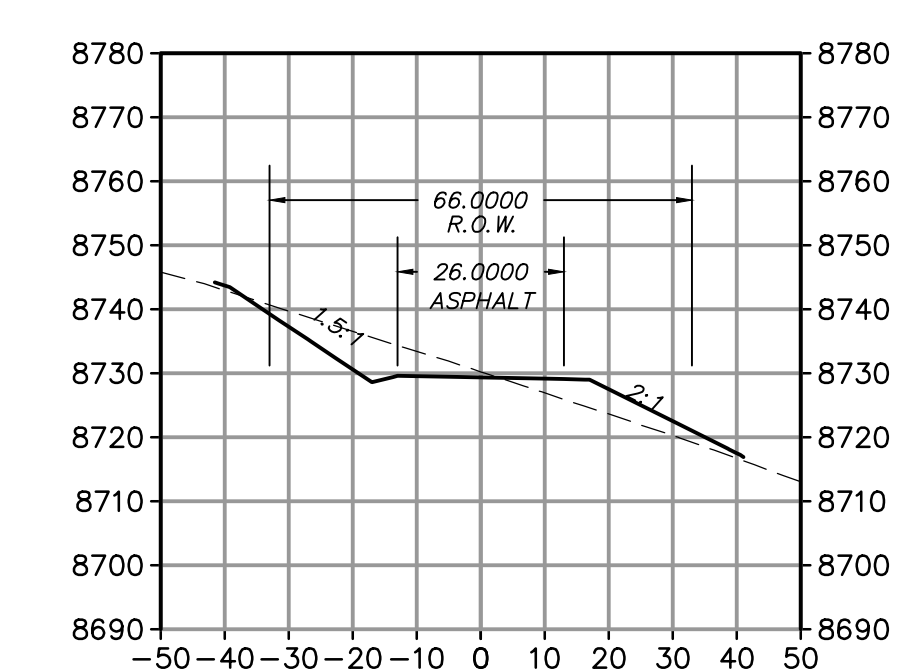
17+00  
 H: 1"=30'  
 V: 1"=30'



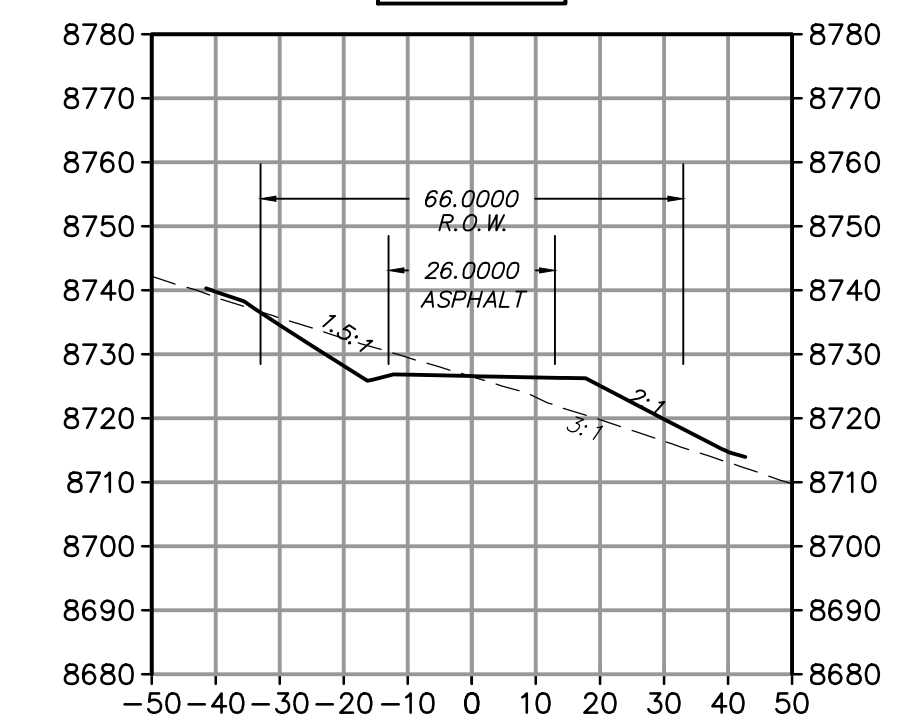
18+00  
 H: 1"=30'  
 V: 1"=30'



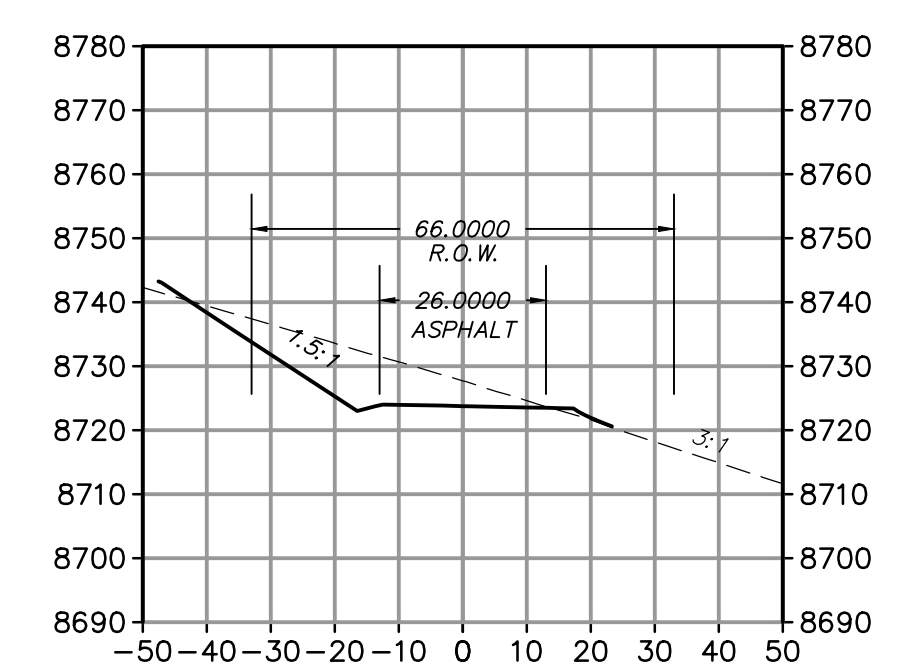
19+00  
 H: 1"=30'  
 V: 1"=30'



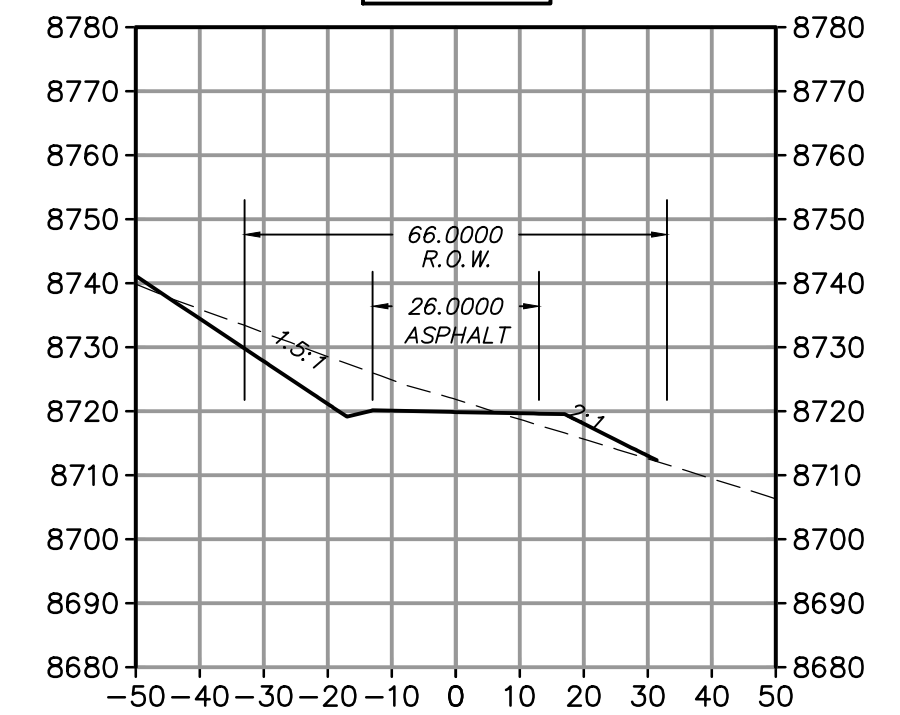
20+00  
 H: 1"=30'  
 V: 1"=30'



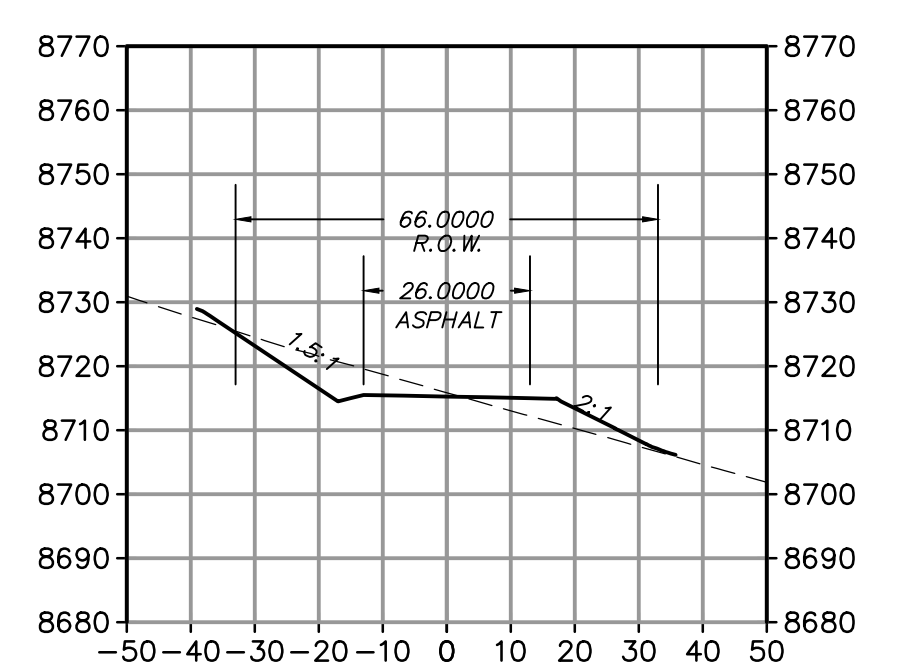
21+00  
 H: 1"=30'  
 V: 1"=30'



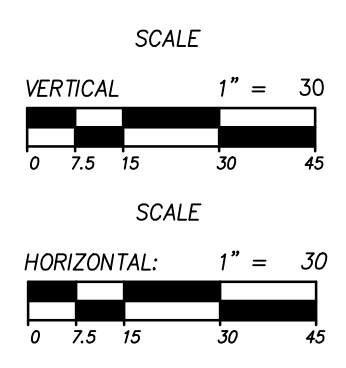
22+00  
 H: 1"=30'  
 V: 1"=30'



23+00  
 H: 1"=30'  
 V: 1"=30'

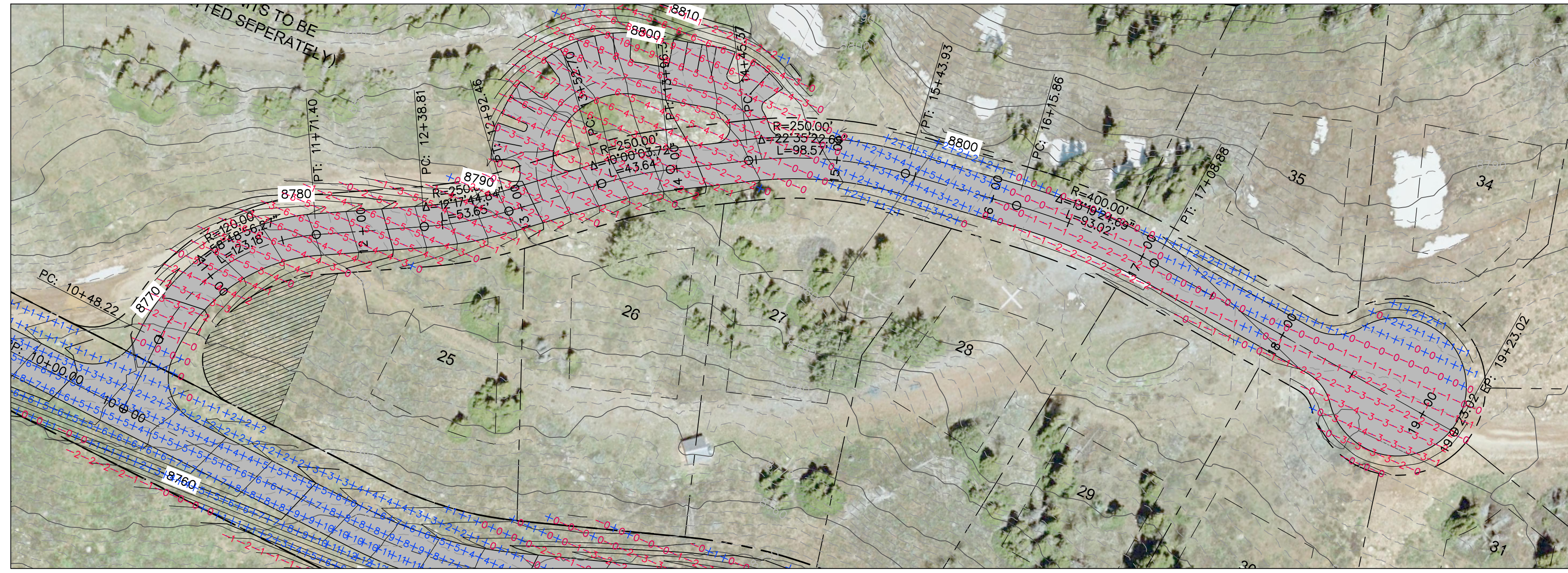


24+00  
 H: 1"=30'  
 V: 1"=30'

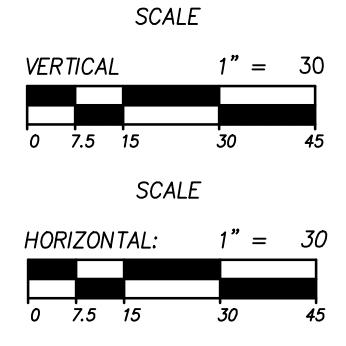
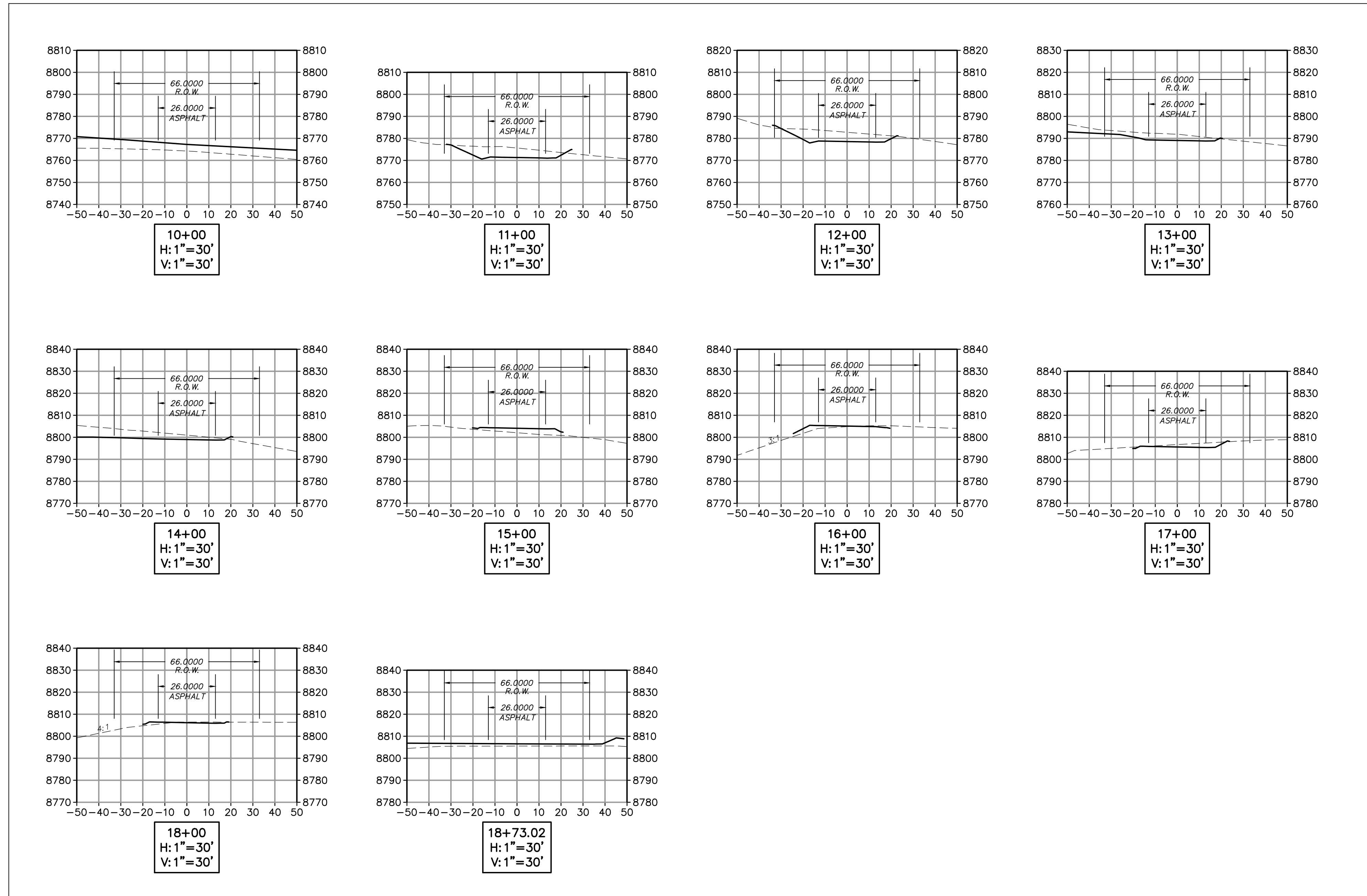
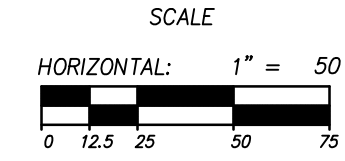


EMERSON  
 XREES:





**ROAD C**  
 STA: 10+00.00 TO 18+73.02



**PRELIMINARY**  
**NOT FOR CONSTRUCTION**

**SUMMIT AT POWDER MTN PRUD**  
**EARTHWORK & SECTIONS**  
**ROAD C**

**NV5**  
 BEYOND ENGINEERING  
 MURRAY, UT 84107  
 WWW.NV5.COM  
 6217 SOUTH STATE STREET, SUITE 300  
 801743.8800 TEL. 801743.0800 FAX

SHEET NUMBER  
**3.17**

SCALE  
 VERTICAL: 1" = VARIES  
 HORIZONTAL: 1" = VARIES

JOB NUMBER  
**SLB079306**

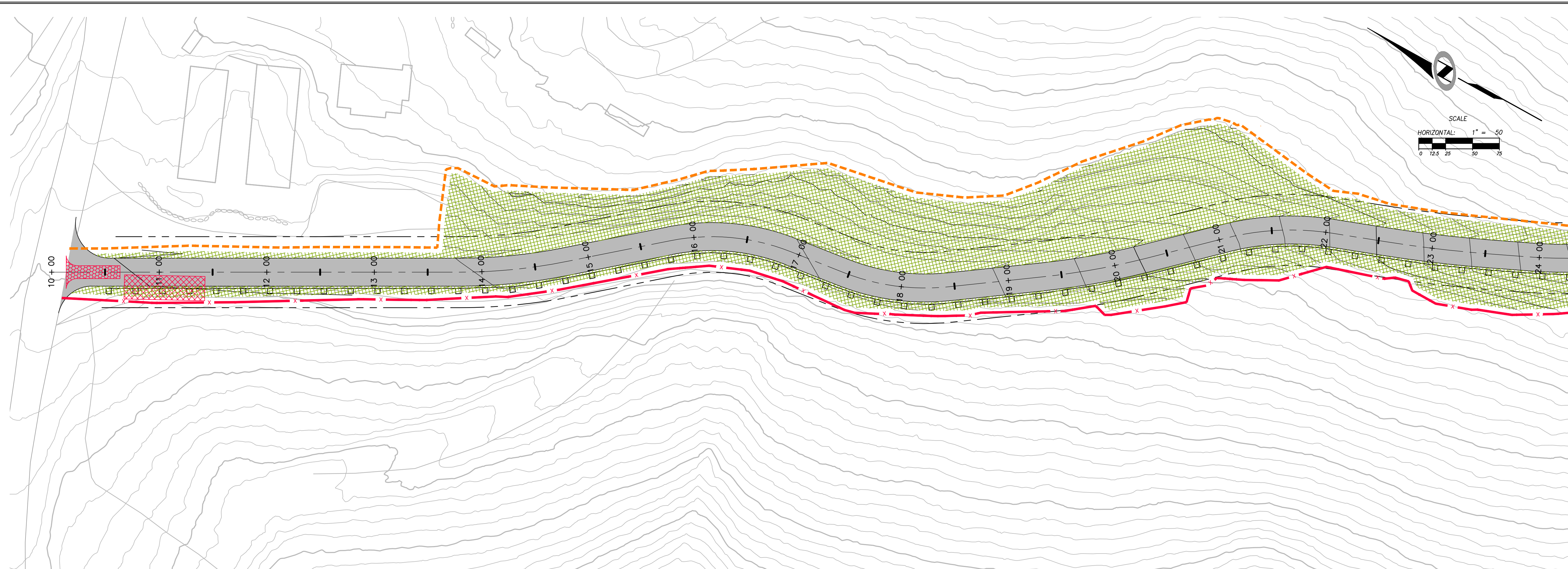
DATE SUBMITTED: 1/22/2013

PREPARED FOR: SUMMIT, LLC

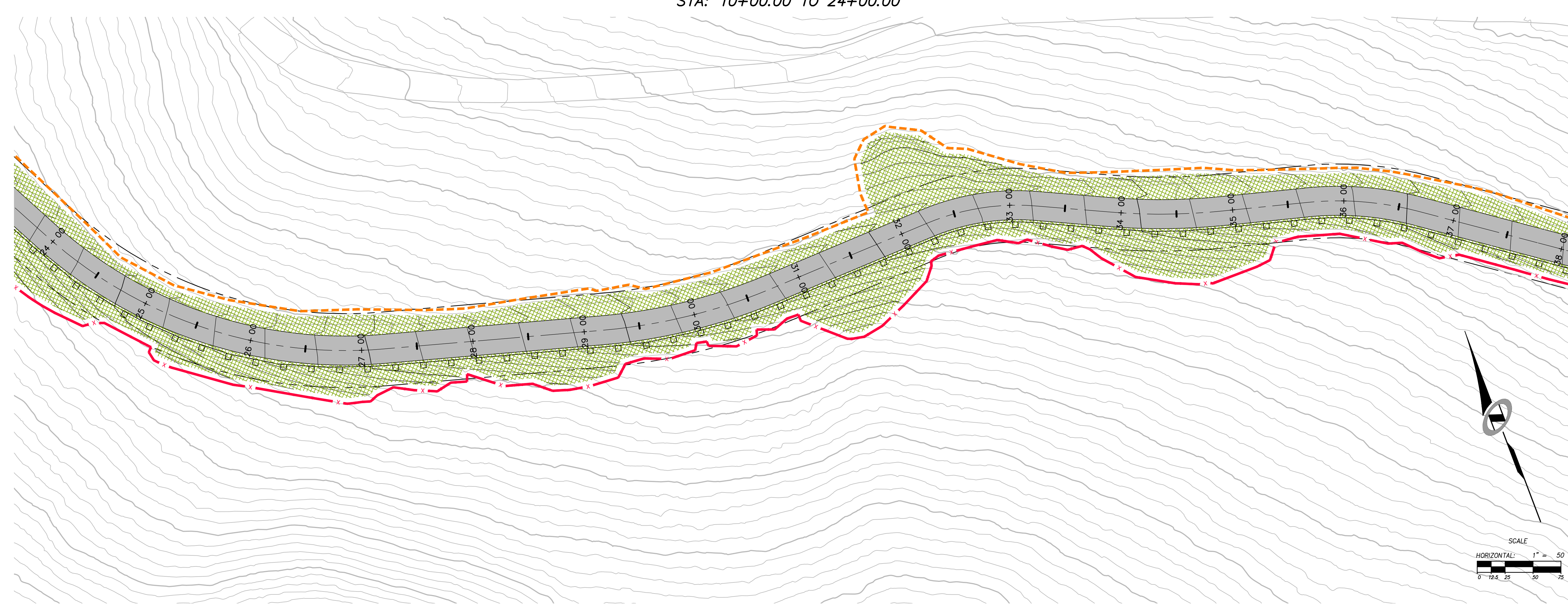
CAUTION  
 The engineer preparing these plans will not be responsible for, or liable for, unauthorized changes to or uses of these plans, and must be approved by the preparer of these plans.

DATE: 1/21/13 TIME: 10:02:42 AM DRAWING NAME: P&R/REC/DWG  
 SERVER: NONE PAGE SETUP: PPT-130-24x36 LAYOUT: 1  
 PATH: N:\SLB0793\CADD\PHASE 1\P DESIGNED: ### PROJ. MGR: ###

BOWDEN  
 XREFS:



**ROAD A**  
 STA: 10+00.00 TO 24+00.00



**ROAD A**  
 STA: 24+00.00 TO 38+00.00

**PRELIMINARY**  
**NOT FOR CONSTRUCTION**

NO.	BY	DATE	REVISIONS

CAUTION  
 The engineer preparing these plans will not be responsible for, or liable for, unauthorized changes to or uses of these plans. Any such changes or uses must be approved by the preparer of these plans.

**SUMMIT AT POWDER MTN PRUD**  
**EROSION CONTROL PLAN**  
**ROAD A**

DATE SUBMITTED: 1/22/2013

PREPARED FOR: SUMMIT, LLC

**NV5**  
 BEYOND ENGINEERING

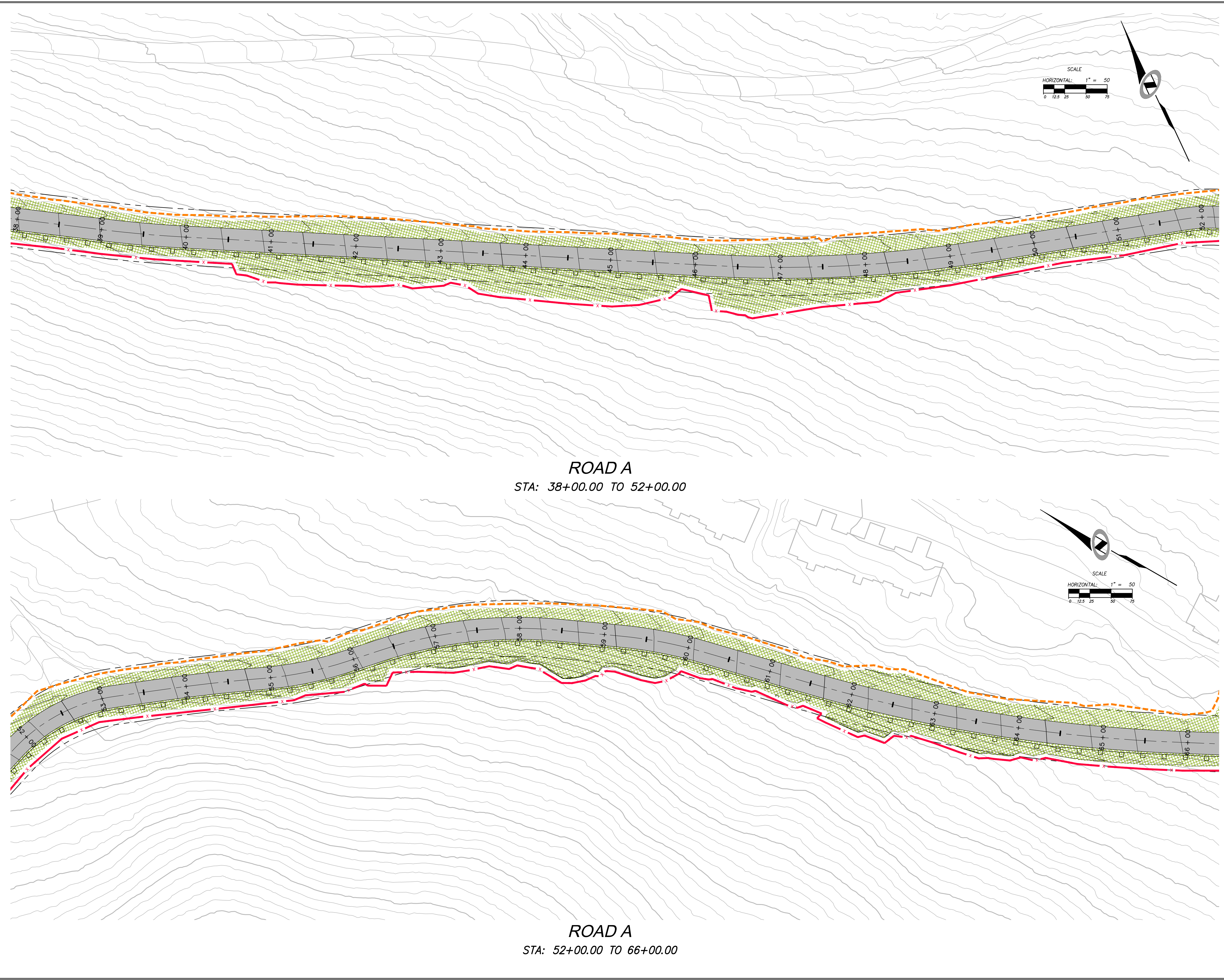
6217 SOUTH STATE STREET, SUITE 300  
 801743.8000 TEL. 801743.0800 FAX

MURRAY, UT 84107  
 WWW.NV5.COM

SHEET NUMBER  
**4.0**

SCALE  
 VERTICAL: 1" = 10'  
 HORIZONTAL: 1" = 50'

JOB NUMBER  
**SLB079306**



**ROAD A**  
 STA: 38+00.00 TO 52+00.00

**ROAD A**  
 STA: 52+00.00 TO 66+00.00

**PRELIMINARY**  
**NOT FOR CONSTRUCTION**

NO.	BY	DATE	REVISIONS

CAUTION  
 The engineer preparing these plans will not be responsible for, or liable for, unauthorized changes to or uses of these plans. Any such changes or uses must be approved by the preparer of these plans.

**SUMMIT AT POWDER MTN PRUD**  
**EROSION CONTROL PLAN**  
**ROAD A**

DATE SUBMITTED: 1/22/2013

PREPARED FOR: SUMMIT, LLC

**NV5**  
 BEYOND ENGINEERING

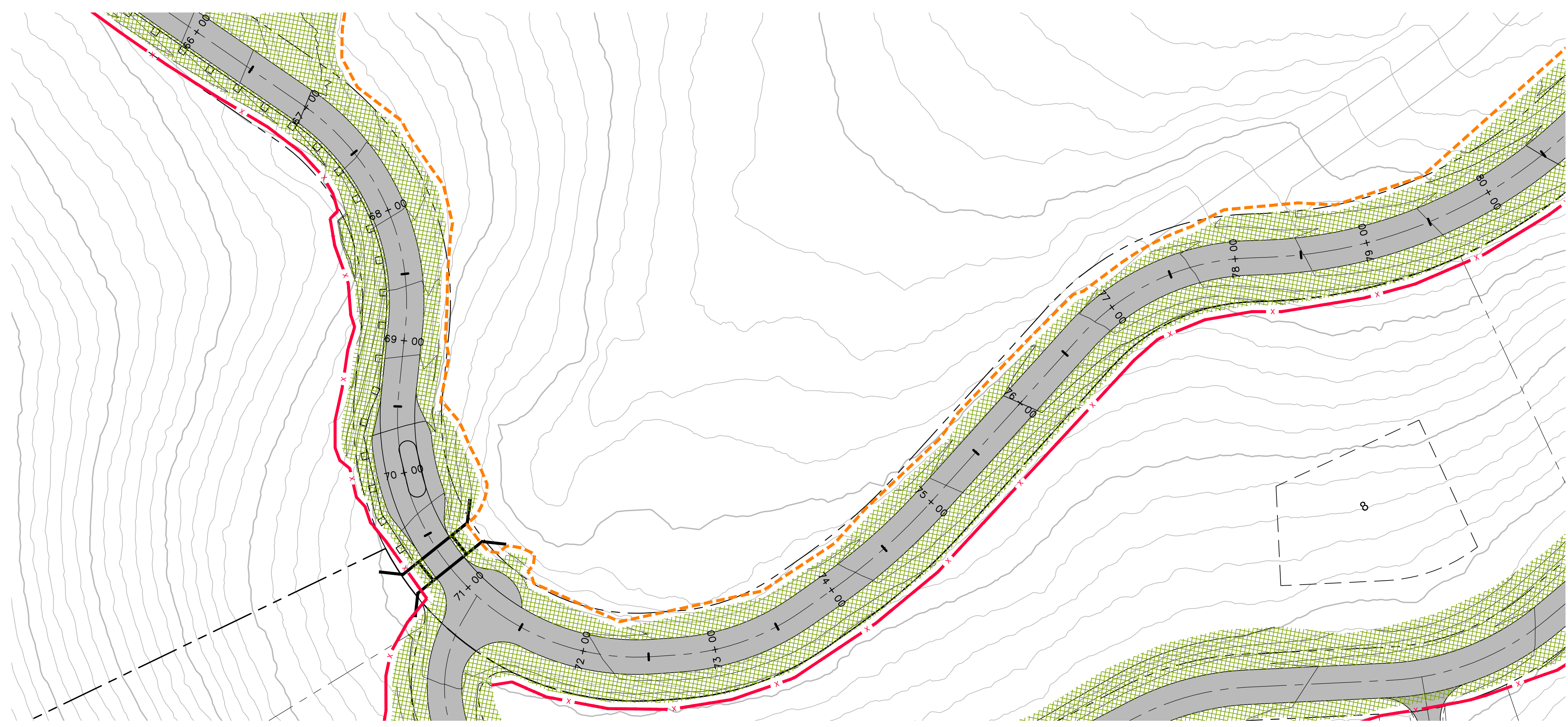
MURRAY, UT 84107  
 WWW.NV5.COM

6217 SOUTH STATE STREET, SUITE 300  
 801743.8000 TEL. 801743.0800 FAX

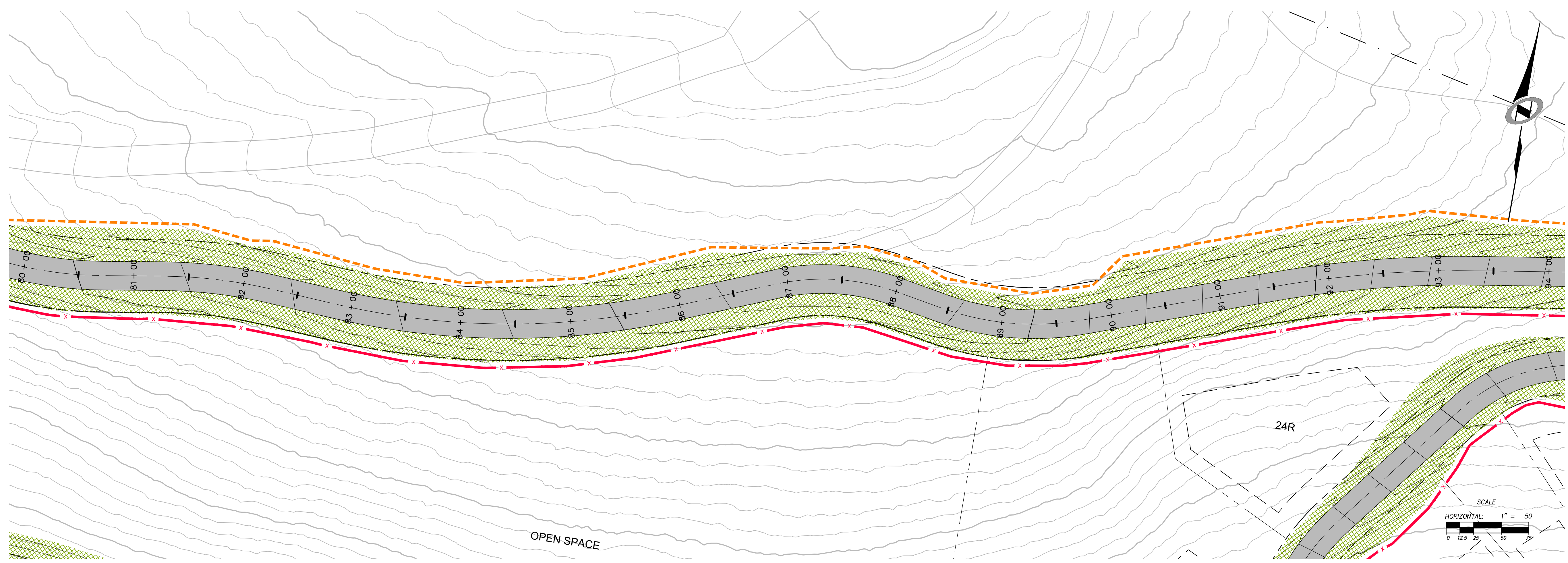
SHEET NUMBER  
**4.1**

SCALE  
 VERTICAL: 1" = NA  
 HORIZONTAL: 1" = 50

JOB NUMBER  
**SLB079306**



**ROAD A**  
 STA: 66+00.00 TO 80+00.00



**ROAD A**  
 STA: 80+00.00 TO 94+00.00

**PRELIMINARY**  
**NOT FOR CONSTRUCTION**

NO.	BY	DATE	REVISIONS

CAUTION  
 The engineer preparing these plans will not be responsible for, or liable for, unauthorized changes to or uses of these plans. Any such changes or uses must be approved by the preparer of these plans.

**SUMMIT AT POWDER MTN PRUD**  
**EROSION CONTROL PLAN**  
**ROAD A**

DATE SUBMITTED: 1/22/2013

PREPARED FOR: SUMMIT, LLC

MURRAY, UT 84407  
 WWW.NV5.COM

**NV5**  
 BEYOND ENGINEERING

6217 SOUTH STATE STREET, SUITE 300  
 801743.8800 TEL. 801743.0800 FAX

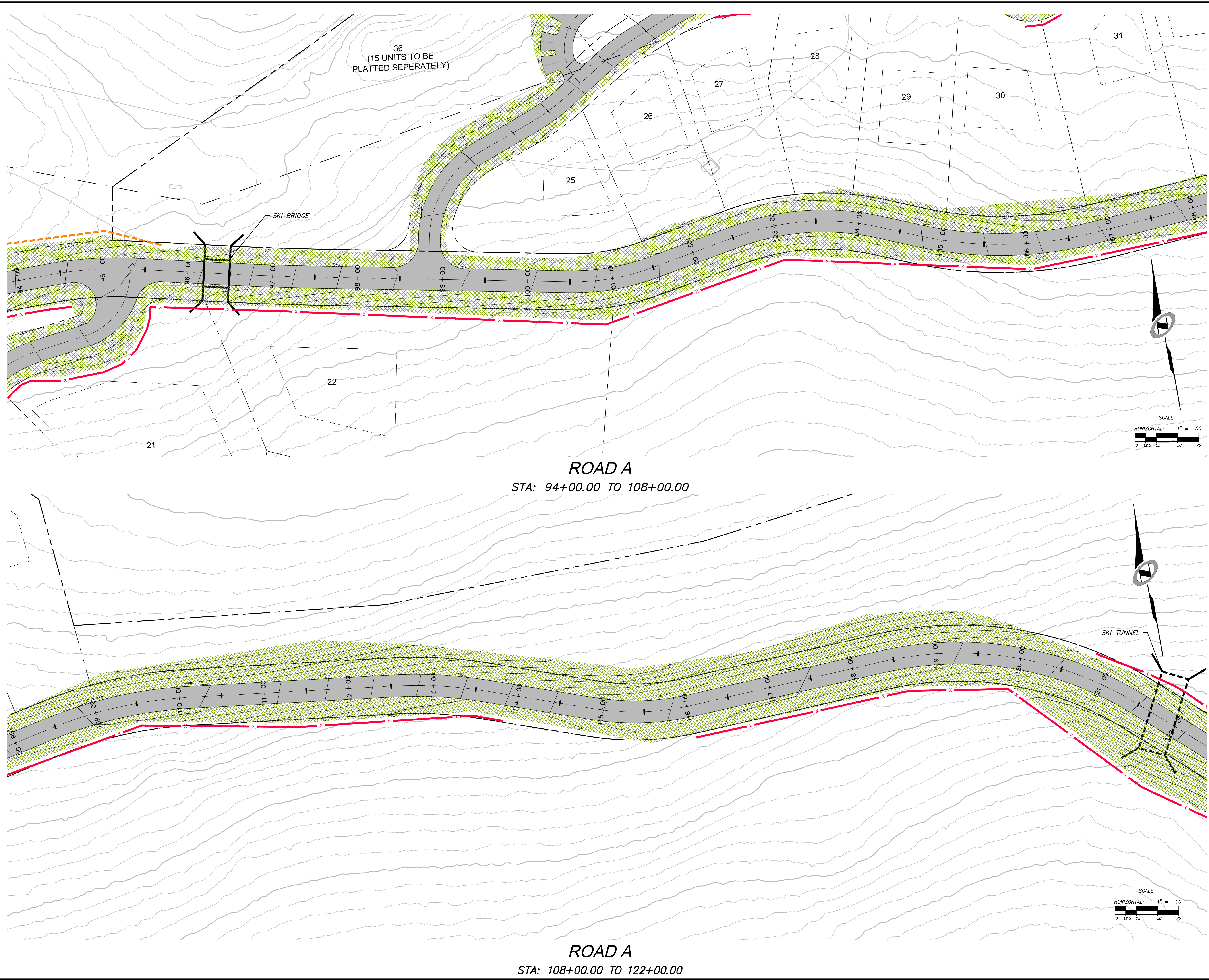
SHEET NUMBER  
**4.2**

SCALE  
 VERTICAL: 1" = 10'  
 HORIZONTAL: 1" = 50'

JOB NUMBER  
**SLB079306**

DATE: 1/27/13 TIME: 10:39:50 AM DRAWING NAME: P40362.DWG  
 SERVER: NONE PAGE SETUP: PPT-130-24x36 LAYOUT: LAYOUT1  
 PATH: N:\SLB0793\CADD\PHASE 1\P DESIGNED: ### DRAWN: ###

BOWDEN  
 XREFS:



**ROAD A**  
 STA: 94+00.00 TO 108+00.00

**ROAD A**  
 STA: 108+00.00 TO 122+00.00

**PRELIMINARY**  
**NOT FOR CONSTRUCTION**

NO.	BY	DATE	REVISIONS

**SUMMIT AT POWDER MTN PRUD**  
**EROSION CONTROL PLAN**  
**ROAD A**

DATE SUBMITTED: 1/22/2013

PREPARED FOR: SUMMIT, LLC

**NV5**  
 BEYOND ENGINEERING

MURRAY, UT 84407  
 WWW.NV5.COM

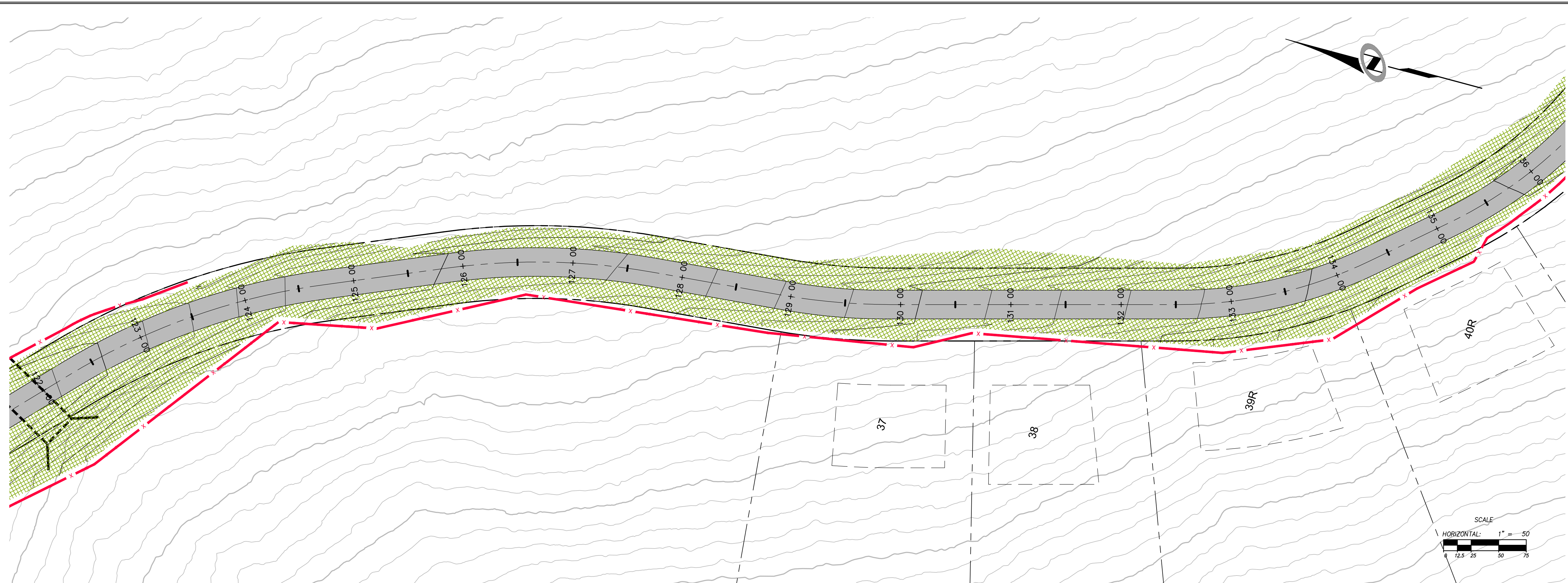
6217 SOUTH STATE STREET, SUITE 300  
 801743.8800 TEL. 801743.0800 FAX

SHEET NUMBER  
**4.3**

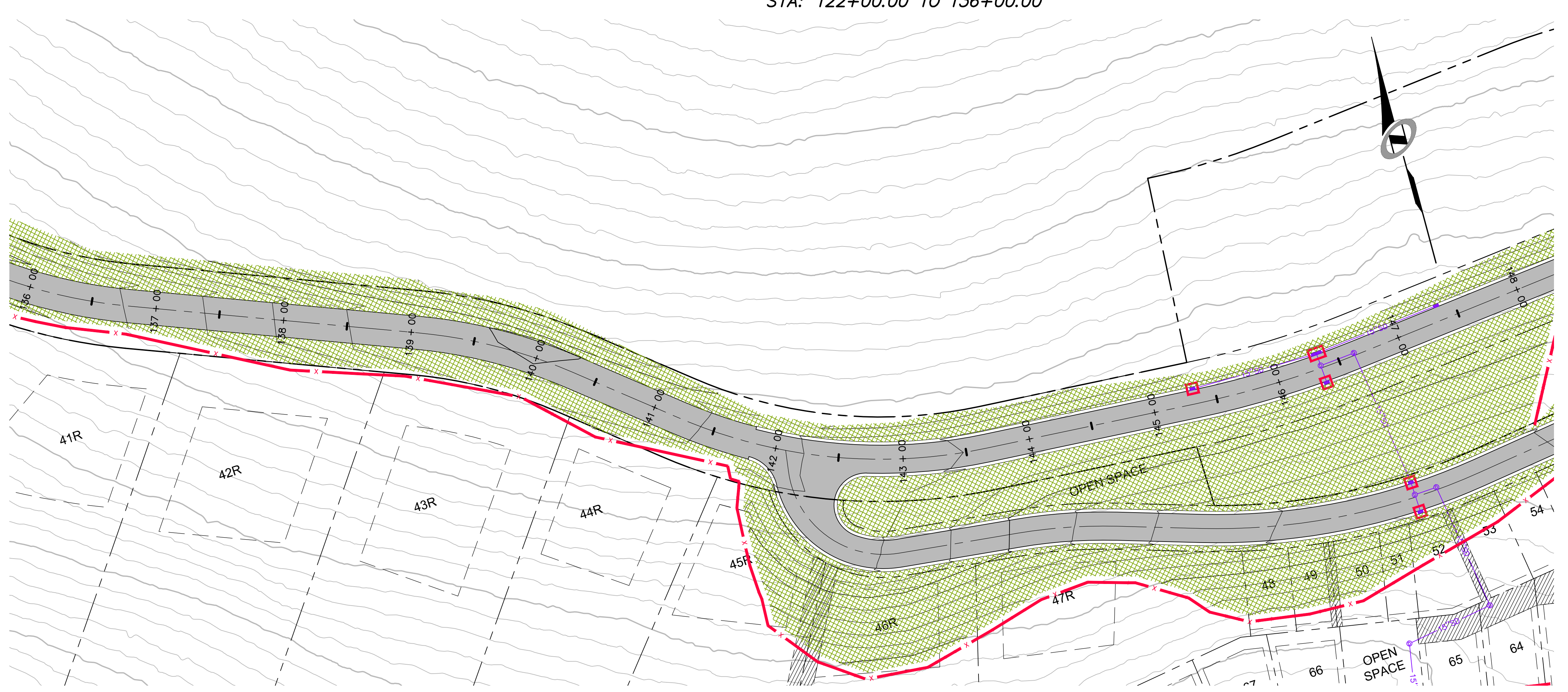
SCALE  
 VERTICAL: 1" = 50'  
 HORIZONTAL: 1" = 50'

JOB NUMBER  
**SLB079306**

CAUTION  
 The engineer preparing these plans will not be responsible for, or liable for, unauthorized changes to or uses of these plans, and must be approved by the preparer of these plans.



**ROAD A**  
 STA: 122+00.00 TO 136+00.00



**ROAD A**  
 STA: 136+00.00 TO 148+00.00

**PRELIMINARY**  
**NOT FOR CONSTRUCTION**

NO.	BY	DATE	REVISIONS

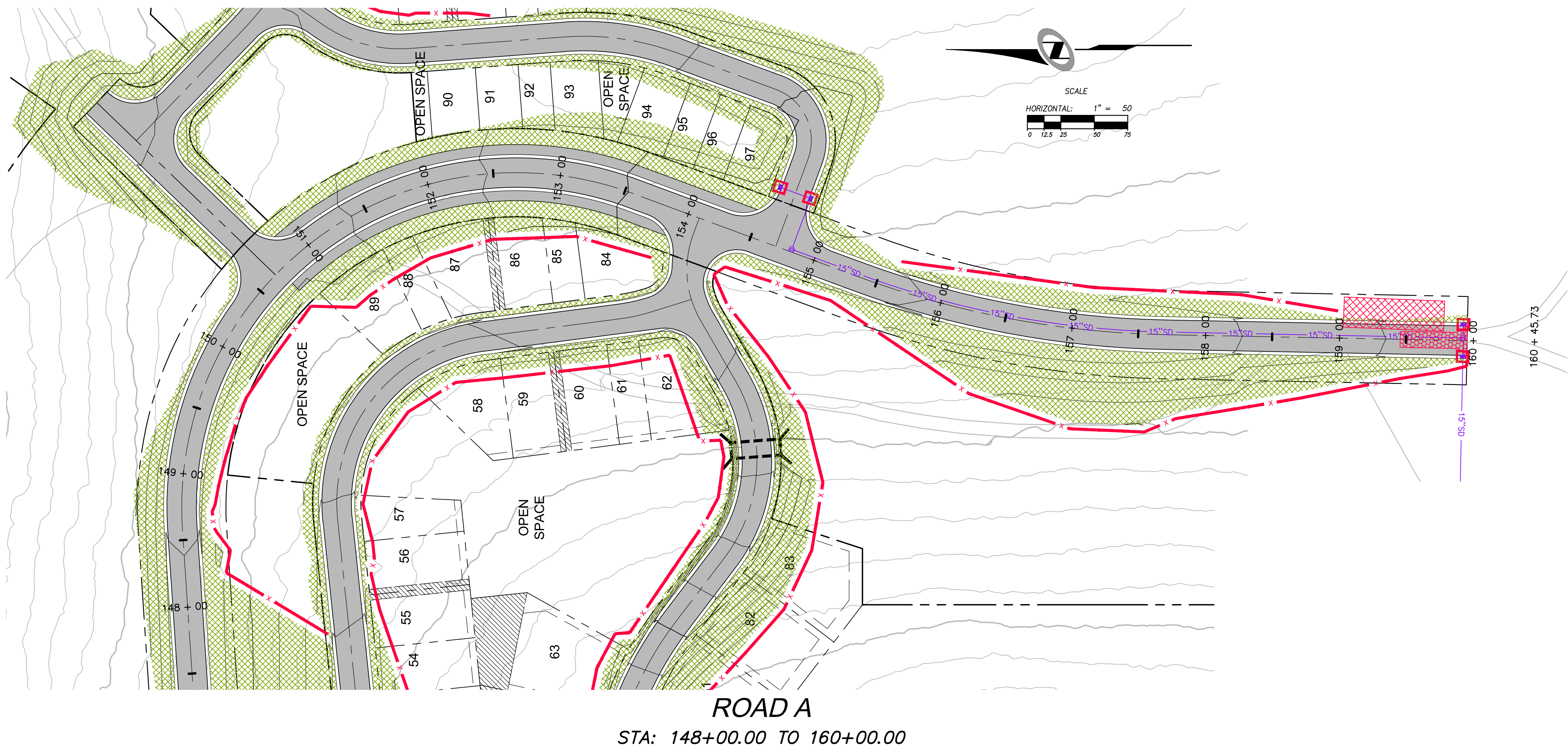
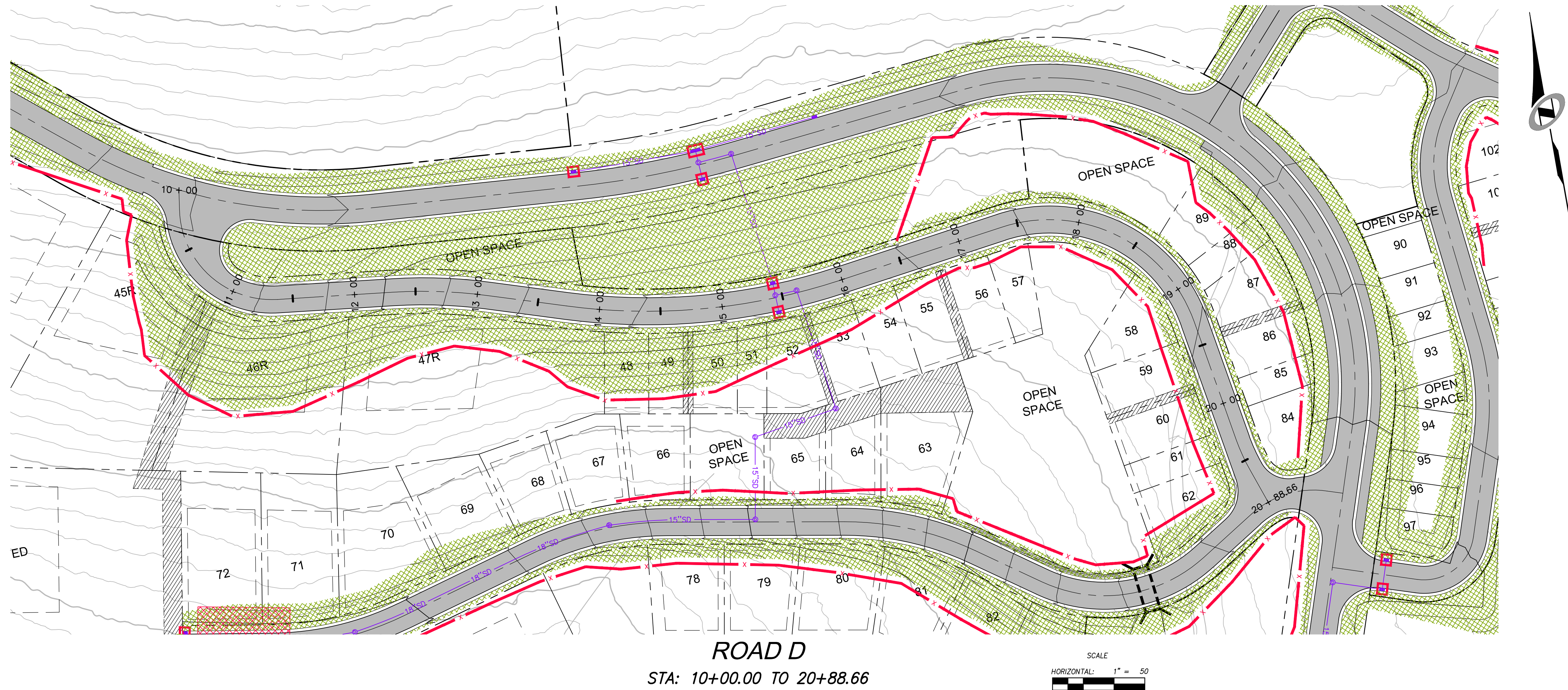
CAUTION  
 The engineer preparing these plans will not be responsible for, or liable for, unauthorized changes to or uses of these plans, and must be approved by the preparer of these plans.

**SUMMIT AT POWDER MTN PRUD**  
**EROSION CONTROL PLAN**  
**ROAD A**

DATE SUBMITTED: 1/22/2013  
 PREPARED FOR: SUMMIT, LLC

**NV5**  
 BEYOND ENGINEERING  
 627 SOUTH STATE STREET, SUITE 300  
 MURRAY, UT 84107  
 801.743.8800 TEL. 801.743.0800 FAX  
 WWW.NV5.COM

SHEET NUMBER  
**4.4**  
 SCALE  
 VERTICAL: 1" = 10'  
 HORIZONTAL: 1" = 50'  
 JOB NUMBER  
**SLB079306**



**PRELIMINARY**  
**NOT FOR CONSTRUCTION**

NO.	BY	DATE	REVISIONS

**SUMMIT AT POWDER MTN PRUD**  
**EROSION CONTROL PLAN**  
**ROAD A & ROAD D**

DATE SUBMITTED: 1/22/2013

PREPARED FOR: SUMMIT, LLC

**NV5**  
 BEYOND ENGINEERING

6217 SOUTH STATE STREET, SUITE 300  
 8017431800 TEL. 8017430800 FAX

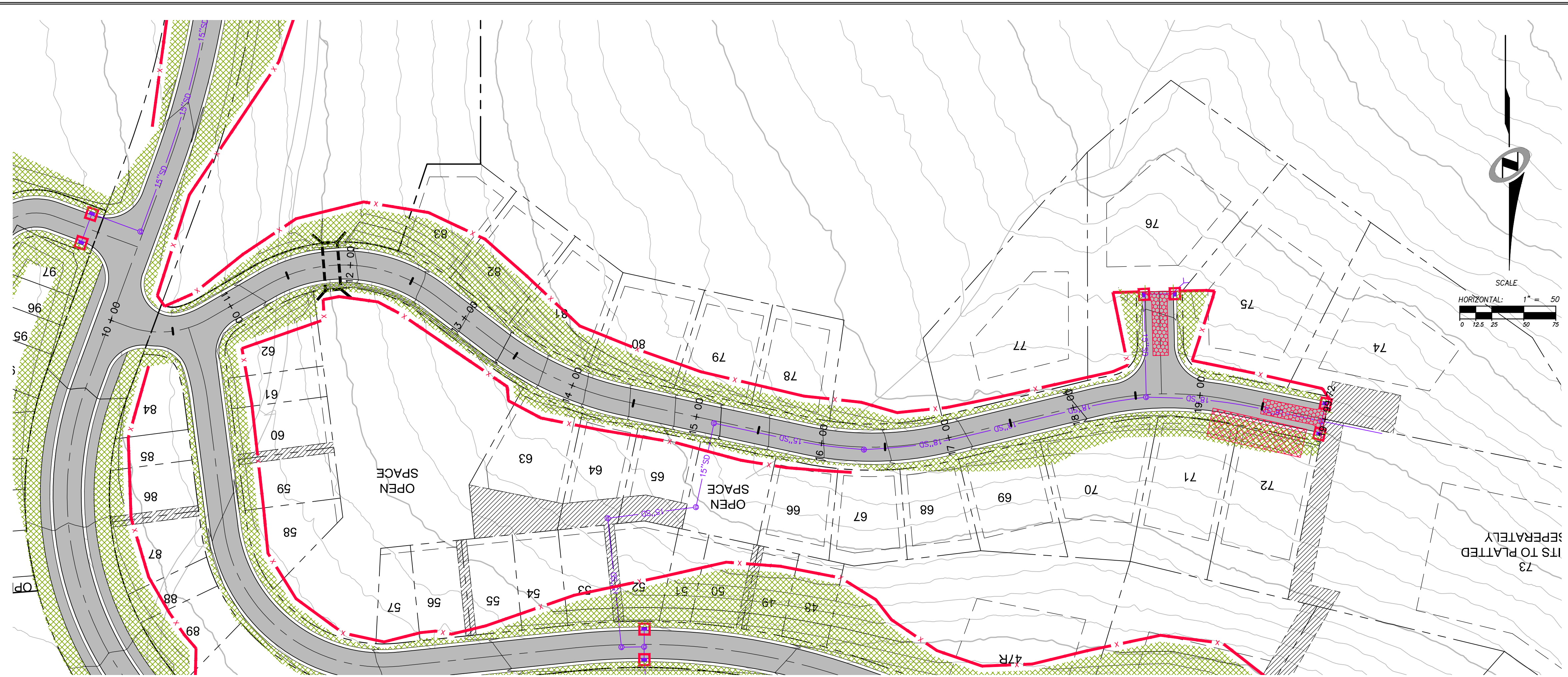
MURRAY, UT 84407  
 WWW.NV5.COM

SHEET NUMBER  
**4.5**

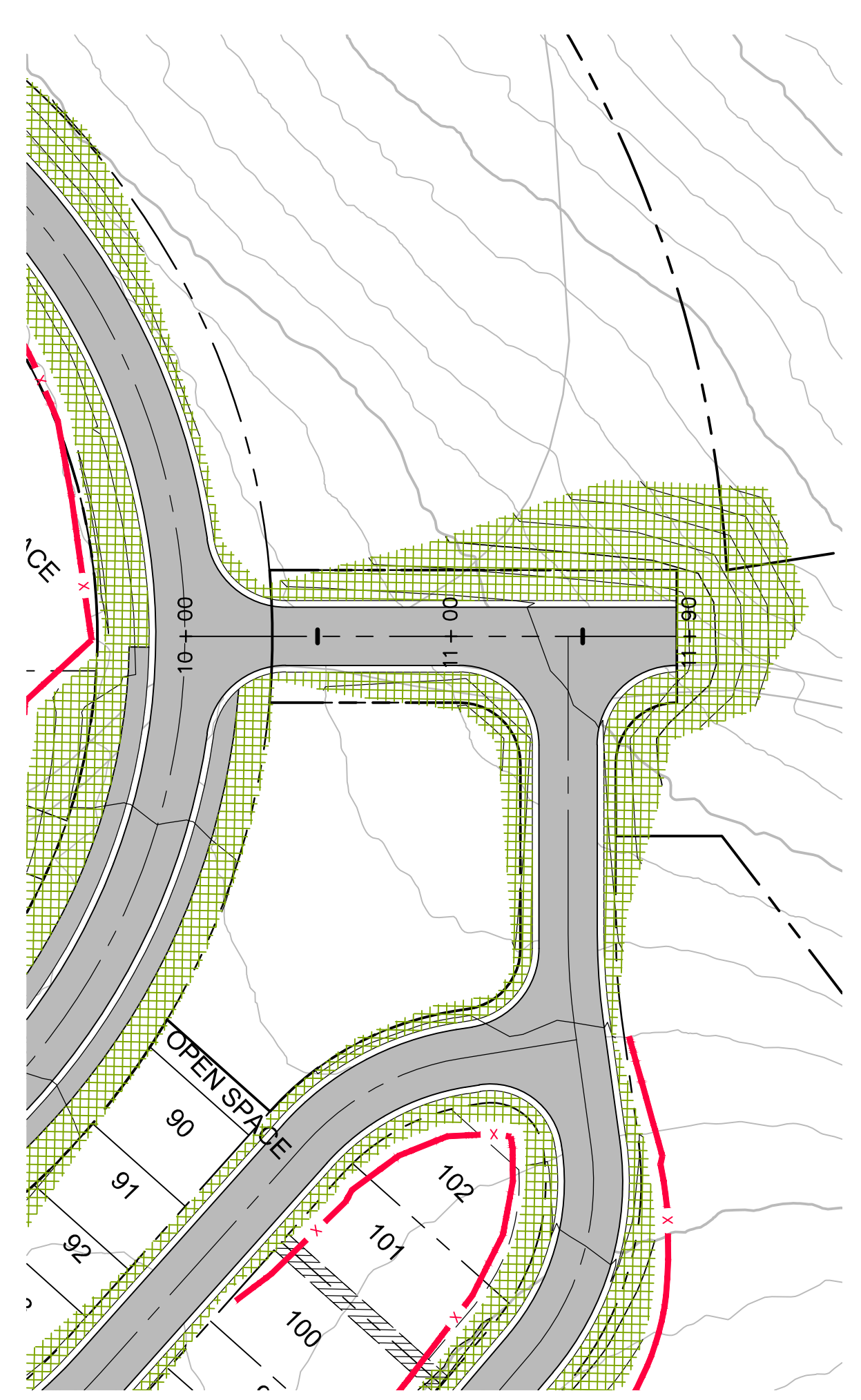
SCALE  
 VERTICAL: 1" = 10'  
 HORIZONTAL: 1" = 50'

JOB NUMBER  
**SLB079306**

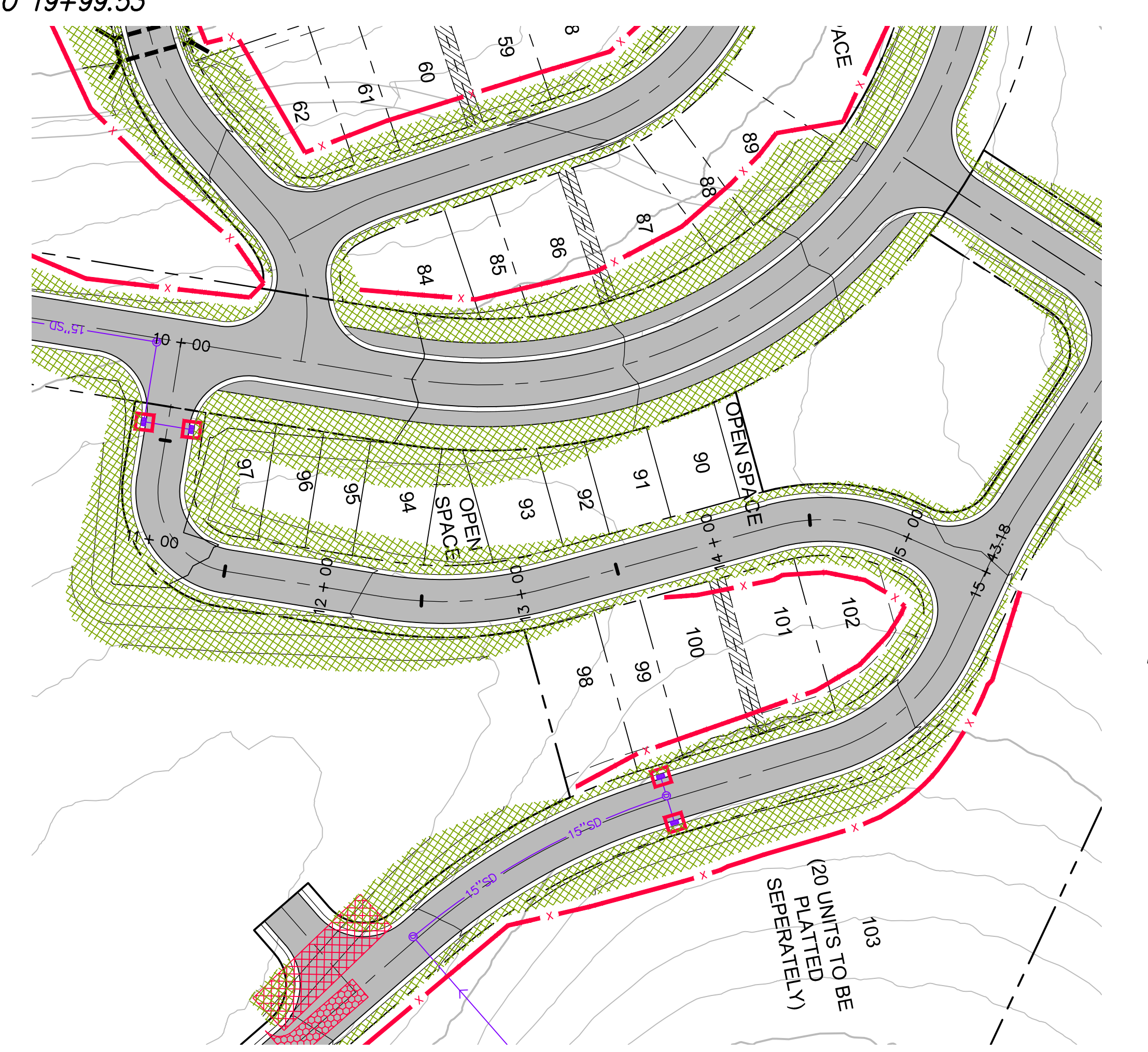
CAUTION  
 The engineer preparing these plans will not be responsible for, or liable for, unauthorized changes to or uses of these plans. Any such changes or uses must be approved by the preparer of these plans.



**ROAD E**  
 STA: 10+00.00 TO 19+99.53



**ROAD F**  
 STA: 10+00.00 TO 11+62.52



**ROAD H**  
 STA: 10+00.00 TO 15+42.88

**PRELIMINARY**  
**NOT FOR CONSTRUCTION**

NO.	BY	DATE	REVISIONS

CAUTION  
 The engineer preparing these plans will not be responsible for, or liable for, unauthorized changes to or uses of these plans, and must be approved by the preparer of these plans.

**SUMMIT AT POWDER MTN PRUD**  
**EROSION CONTROL PLAN**  
**ROADS E,F,H**

MURRAY, UT 84007  
 WWW.NV5.COM



6217 SOUTH STATE STREET, SUITE 300  
 8017431800 TEL. 8017430800 FAX

SHEET NUMBER  
**4.6**

SCALE  
 VERTICAL: 1" = 10'  
 HORIZONTAL: 1" = 50'

JOB NUMBER  
**SLB079306**

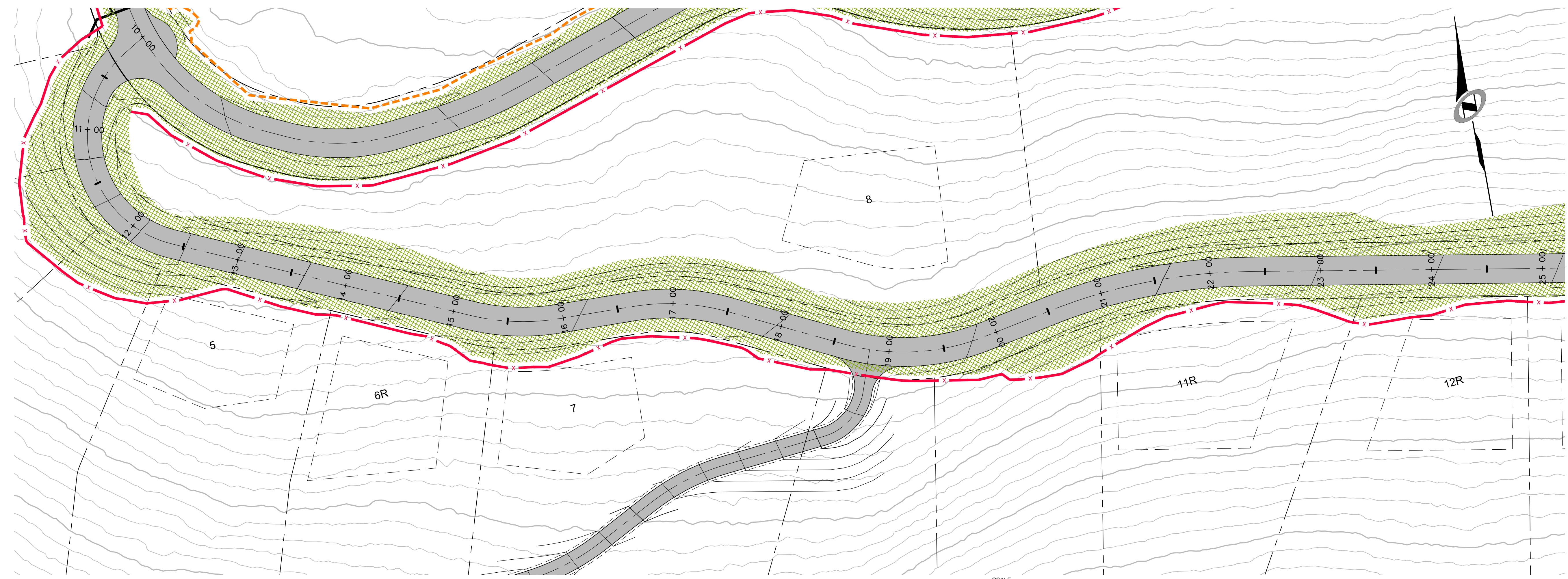
DATE SUBMITTED: 1/22/2013

PREPARED FOR: SUMMIT, LLC

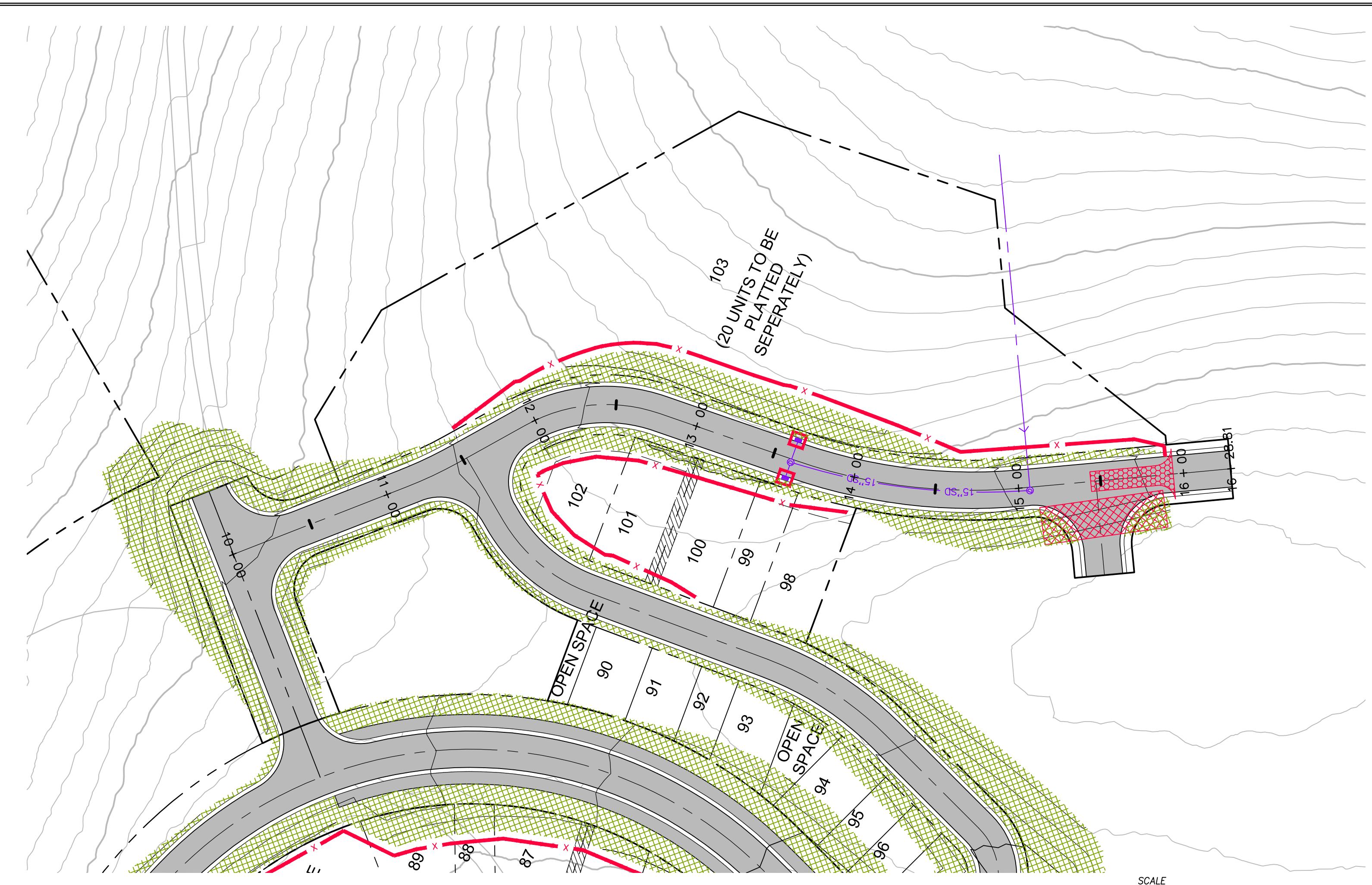
ITS TO PLATTED SEPERATELY

(20 UNITS TO BE PLATTED SEPERATELY)





**ROAD B**  
 STA: 10+00.00 TO 25+00.00



**ROAD G**  
 STA: 10+00.00 TO 15+90.20

**PRELIMINARY**  
**NOT FOR CONSTRUCTION**

NO.	BY	DATE	REVISIONS

**SUMMIT AT POWDER MTN PRUD**  
**EROSION CONTROL PLAN**  
**ROADS B,G**

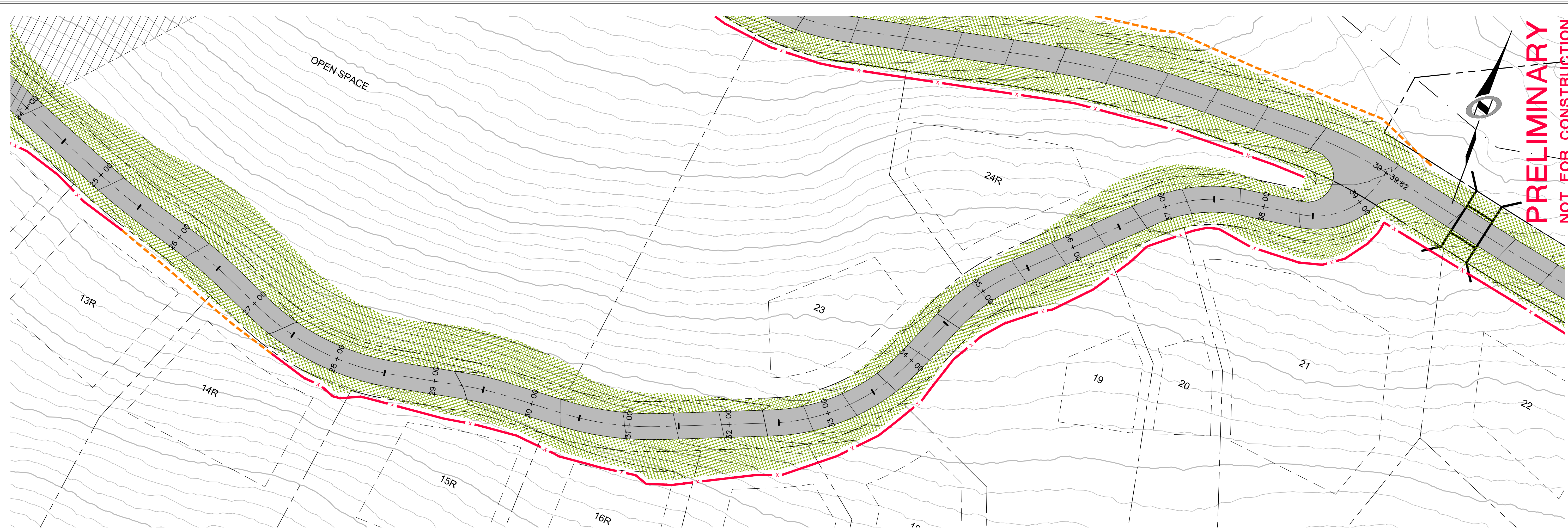
**NV5**  
 BEYOND ENGINEERING  
 6217 SOUTH STATE STREET, SUITE 300  
 8017431800 TEL. 8017431800 FAX  
 MURRAY, UT 84107  
 WWW.NV5.COM

PREPARED FOR: SUMMIT, LLC  
 DATE SUBMITTED: 1/22/2013  
 SHEET NUMBER  
**4.7**  
 SCALE  
 VERTICAL: 1" = 8'  
 HORIZONTAL: 1" = 50'  
 JOB NUMBER  
**SLB079306**

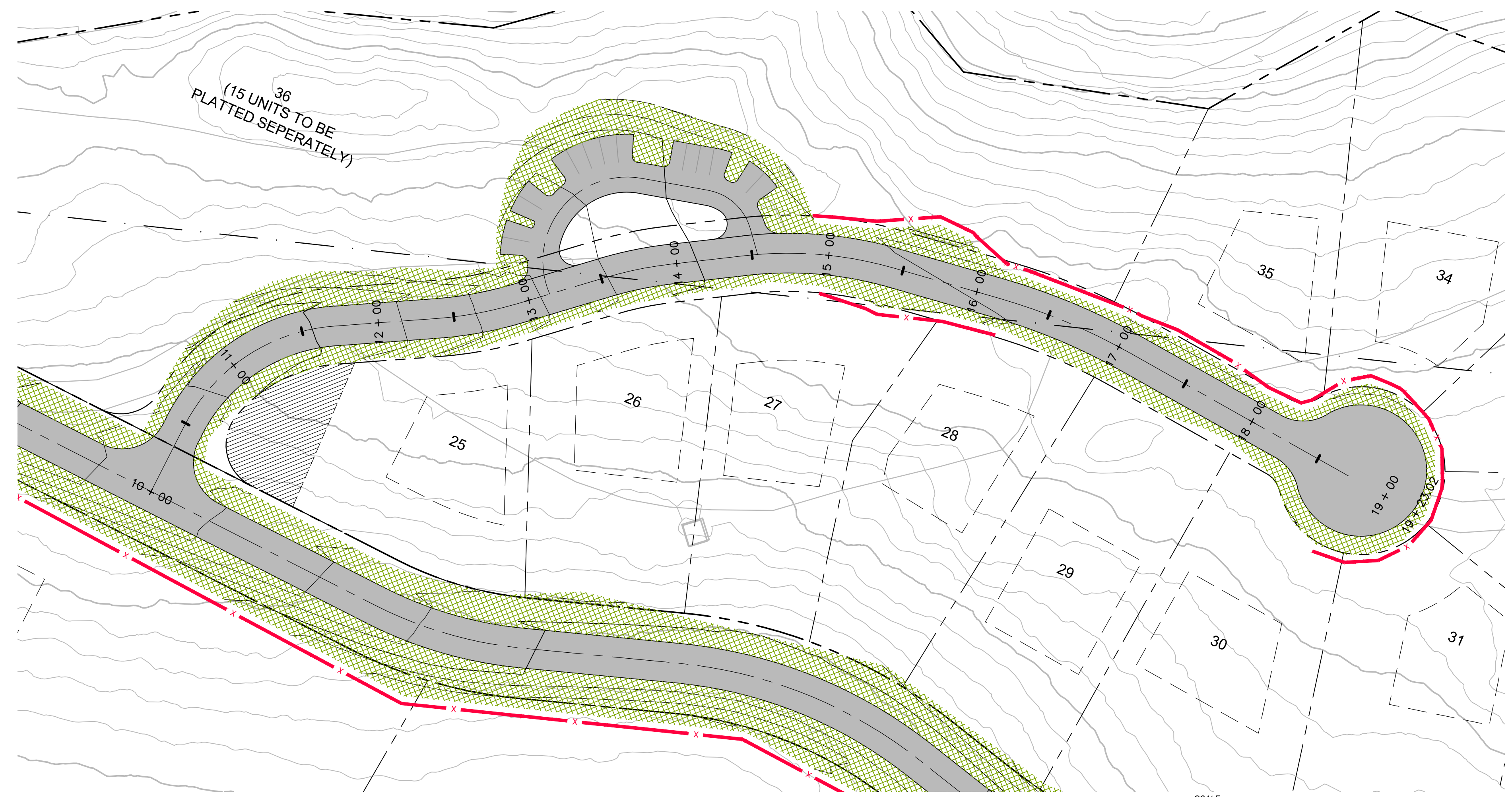
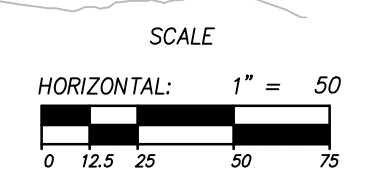
CAUTION  
 The engineer preparing these plans will not be responsible for, or liable for, unauthorized changes to or uses of these plans. Any such changes or uses must be approved by the preparer of these plans.

DATE: 1/27/13 TIME: 11:45:59 AM DRAWING NAME: P:\REC\DWG  
 SERVER: NONE PAGE SETUP: P:\CADD\24-38 LAYOUT: 1  
 PATH: N:\SLB0793\CADD\PHASE 1\VP DESIGNER: ### PROJ. NO: ###

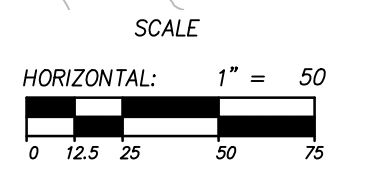
BOWDEN  
 XREFS:



**ROAD B**  
 STA: 25+00.00 TO 39+39.62



**ROAD C**  
 STA: 10+00.00 TO 18+73.02



**PRELIMINARY**  
**NOT FOR CONSTRUCTION**

NO.	BY	DATE	REVISIONS

CAUTION  
 The engineer preparing these plans will not be responsible for, or liable for, unauthorized changes to or uses of these plans, and must be approved by the preparer of these plans.

**SUMMIT AT POWDER MTN PRUD**  
**EROSION CONTROL PLAN**  
**ROAD B, C**

DATE SUBMITTED: 1/22/2013  
 PREPARED FOR: SUMMIT, LLC

**NV5**  
 BEYOND ENGINEERING

MURRAY, UT 84107  
 WWW.NV5.COM

6217 SOUTH STATE STREET, SUITE 300  
 801743.8800 TEL. 801743.0800 FAX

SHEET NUMBER  
**4.8**

SCALE  
 VERTICAL: 1" = 50'  
 HORIZONTAL: 1" = 50'

JOB NUMBER  
**SLB079306**