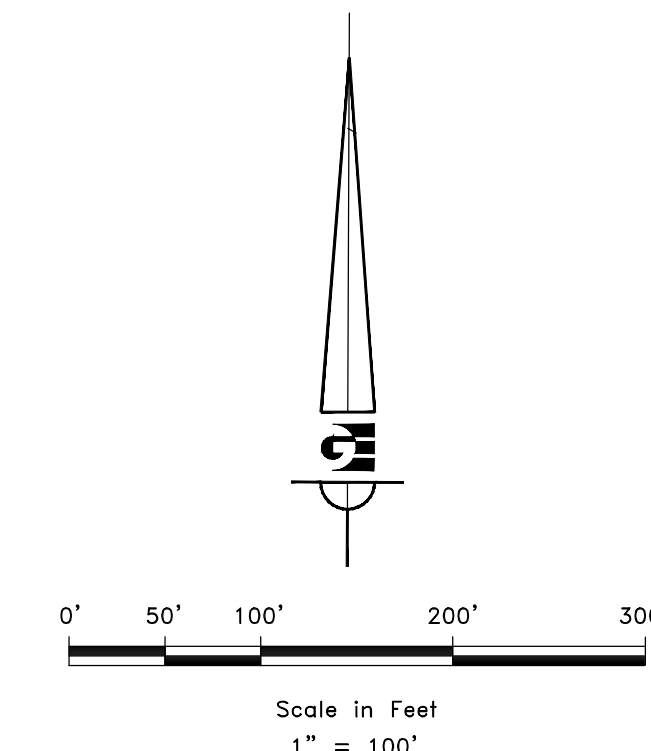
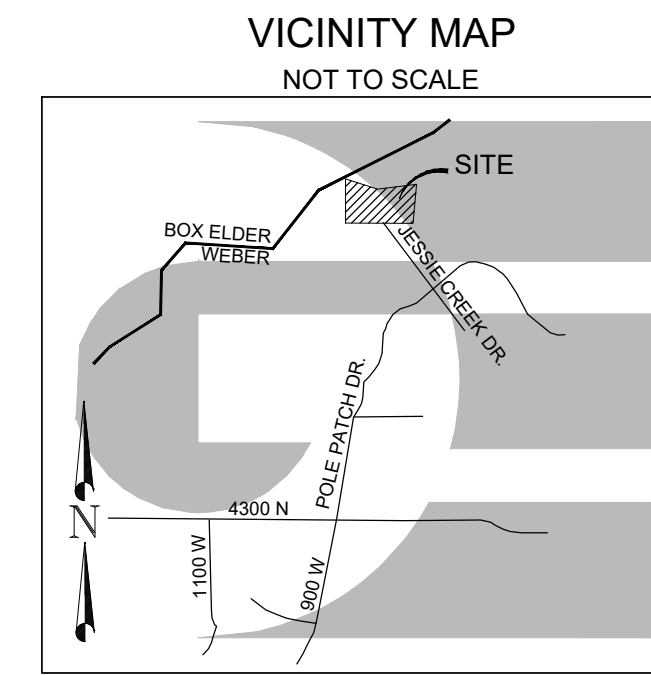


POLE PATCH PHASE 3

LOCATED IN THE SOUTHEAST QUARTER OF SECTION 7,
TOWNSHIP 7 NORTH, RANGE 1 WEST, SALT LAKE BASE AND MERIDIAN,
WEBER COUNTY, UTAH, OCTOBER 2019

BOUNDARY DESCRIPTION

A PART OF THE SOUTHEAST QUARTER OF SECTION 7, TOWNSHIP 7 NORTH, RANGE 1 WEST OF THE SALT LAKE BASE AND MERIDIAN, MORE PARTICULARLY DESCRIBED AS FOLLOWS:
BEGINNING AT THE SOUTHEAST CORNER OF SAID SECTION 7; RUNNING THENCE NORTH 89°47'17" WEST 1332.39 FEET ALONG THE SOUTH LINE OF SAID SECTION 7; THENCE NORTH 0°00'00" EAST 586.95 FEET; THENCE SOUTH 72°02'01" 414.96 FEET; THENCE NORTH 7°20'28" WEST 372.80 TO THE WEBER BOX ELDER LINE; THENCE ALONG SAID WEBER BOX ELDER LINE NORTH 55°06'51" EAST 777.75 FEET; THENCE SOUTH 62°04'20" EAST 393.37 FEET; THENCE SOUTH 0°00'00" EAST 1094.30 FEET TO THE POINT OF BEGINNING. CONTAINING 28.93 ACRES.



LEGEND

- ◆ WEBER COUNTY MONUMENT AS NOTED
- SET 24" REBAR AND CAP MARKED GARDNER ENGINEERING
- SUBDIVISION BOUNDARY
- LOT LINE
- ADJACENT PARCEL
- - - SECTION LINE
- - - EXISTING UTILITY EASEMENT
- - - PUBLIC UTILITY EASEMENT
- - - EXISTING ACCESS AND UTILITY EASEMENT
- - - EXISTING FENCE LINE
- - - EXISTING WATER LINE
- - - EXISTING IRRIGATION LINE
- - - EXISTING STORM DRAIN
- - - EXISTING SANITARY SEWER
- - - EXISTING OVERHEAD POWER
- - - EXISTING GAS LINE
- ⊙ EXISTING WATER METER
- ⊙ EXISTING WATER MANHOLE
- ⊙ EXISTING FIRE HYDRANT
- ⊙ EXISTING WATER VALVE
- ⊙ EXISTING STORM MANHOLE
- ⊙ EXISTING CATCH BASIN
- ⊙ EXISTING SEWER MANHOLE

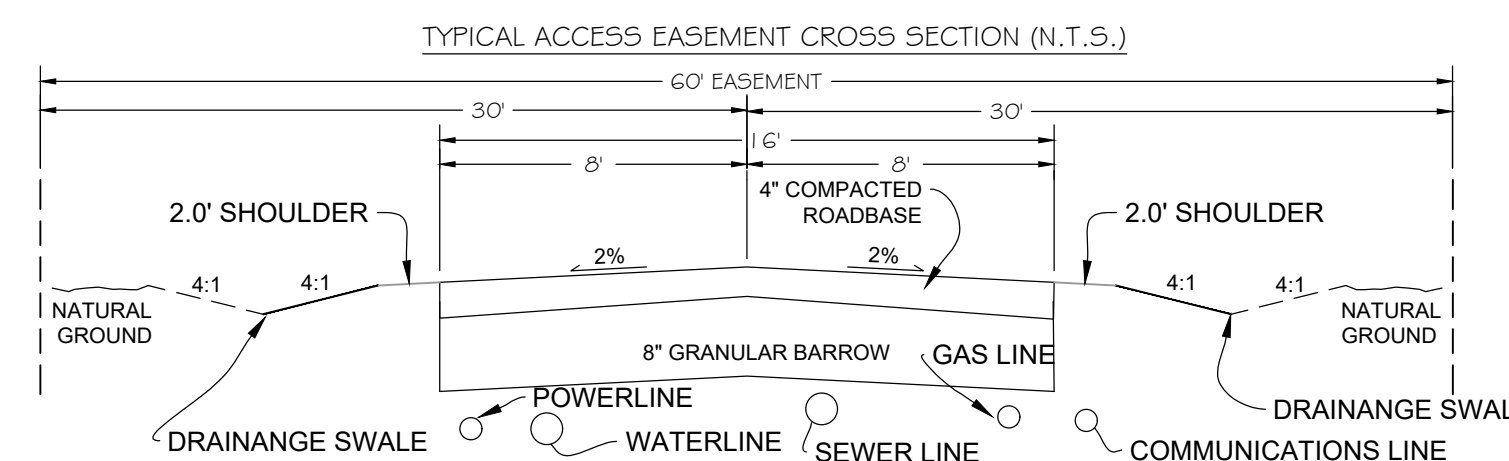
NOTES

- CURRENT ZONING - WEBER COUNTY A-1
- SUBJECT PROPERTY FALLS WITHIN FEMA FLOOD ZONE "X" - AREAS DETERMINED TO BE OUTSIDE THE 0.2% ANNUAL CHANCE FLOODPLAIN. PER FEMA MAP NO. 49057C0205F WITH AN EFFECTIVE DATE OF JUNE 2, 2015.

AGRICULTURAL NOTE:
AGRICULTURE IS THE PREFERRED USE IN THE AGRICULTURE ZONES. AGRICULTURE OPERATIONS AS SPECIFIED IN THE ZONING ORDINANCE FOR A PARTICULAR ZONE ARE PERMITTED AT ANY TIME INCLUDING THE OPERATION OF FARM MACHINERY AND NO ALLOWED AGRICULTURE USE SHALL BE SUBJECT TO RESTRICTION ON THAT IT INTERFERES WITH ACTIVITIES OF FUTURE RESIDENTS OF THIS SUBDIVISION.

NARRATIVE LOCATED IN?

THE PURPOSE OF THIS SURVEY WAS TO CREATE A THREE LOT SUBDIVISION OF THE PROPERTY AS SHOWN AND DESCRIBED HEREON. THE SURVEY WAS ORDERED BY SPENCER BRADLEY ON BEHALF OF WADMAN INVESTMENTS. THE CONTROL USED TO ESTABLISH THE BOUNDARY WAS THE EXISTING WEBER COUNTY SURVEY MONUMENTATION AND FOUND PROPERTY CORNERS AS SHOWN AND NOTED HEREON. THE BASIS OF BEARING IS THE SOUTH LINE OF THE SOUTHEAST QUARTER OF SECTION 7, TOWNSHIP 7 NORTH, RANGE 1 WEST, OF THE SALT LAKE BASE AND MERIDIAN WHICH BEARS NORTH 89°47'17" WEST WEBER COUNTY, UTAH NORTH NAD 83 STATE PLANE GRID BEARING. PROPERTY BOUNDARY WAS DETERMINED BY RECORD OF SURVEY #3448, FOUND PROPERTY CORNERS WITHIN THE POLE PATCH DEVELOPMENT AND EXISTING WEBER COUNTY SURVEY MONUMENTATION. OWNERSHIP WAS DETERMINED BY QUIT CLAIM DEED RECORDED AS ENTRY NUMBER 2539143.



SURVEYOR'S CERTIFICATE

I, KLINT H. WHITNEY, DO HEREBY CERTIFY THAT I AM A LICENSED PROFESSIONAL LAND SURVEYOR IN THE STATE OF UTAH AND THAT I HOLD CERTIFICATE NO. 8227228 IN ACCORDANCE WITH TITLE 58, CHAPTER 22, OF THE PROFESSIONAL ENGINEERS AND LAND SURVEYORS ACT. I FURTHER CERTIFY THAT BY AUTHORITY OF THE OWNERS I HAVE COMPLETED A SURVEY OF THE PROPERTY AS SHOWN AND DESCRIBED ON THIS PLAT, AND HAVE SUBDIVIDED SAID PROPERTY INTO LOTS AND STREETS, TOGETHER WITH EASEMENTS, HEREAFTER TO BE KNOWN AS POLE PATCH PHASE 3 IN ACCORDANCE WITH SECTION 17-23-17 AND HAVE VERIFIED ALL MEASUREMENTS; THAT THE REFERENCE MONUMENTS SHOWN HEREON ARE LOCATED AS INDICATED AND ARE SUFFICIENT TO RETRACE OR REESTABLISH THIS SURVEY; THAT ALL LOTS MEET THE REQUIREMENTS OF THE LAND USE CODE; AND THAT THE INFORMATION SHOWN HEREIN IS SUFFICIENT TO ACCURATELY ESTABLISH THE LATERAL BOUNDARIES OF THE HEREIN DESCRIBED TRACT OF REAL PROPERTY.

SIGNED THIS _____ DAY OF _____, 2019.



KLINT H. WHITNEY, PLS NO. 8227228

OWNER'S DEDICATION

I, THE UNDERSIGNED OWNER OF THE HEREON DESCRIBED TRACT OF LAND, HEREBY SET APART AND SUBDIVIDE THE SAME INTO LOTS, PARCELS AND STREETS AS SHOWN ON THIS PLAT AND NAME SAID TRACT:

POLE PATCH PHASE 3

AND HEREBY DEDICATE, GRANT AND CONVEY TO INDIVIDUAL LOT OWNERS WITHIN THIS DEVELOPMENT, ALL THOSE PARTS OR PORTIONS OF SAID TRACT OF LAND DESIGNATED AS PRIVATE DRIVE, THE SAME TO BE USED AS PRIVATE THOROUGHFARES FOREVER, AND ALSO GRANT AND DEDICATE A PERPETUAL EASEMENT OVER, UPON AND UNDER THE LANDS DESIGNATED ON THE PLAT AS PUBLIC UTILITY, THE SAME TO BE USED FOR THE INSTALLATION, MAINTENANCE AND OPERATION OF PUBLIC UTILITY SERVICE LINES, STORM DRAINAGE FACILITIES OR FOR THE PERPETUAL PRESERVATION OF WATER DRAINAGE CHANNELS IN THEIR NATURAL STATE WHICHEVER IS APPLICABLE AS MAY BE AUTHORIZED BY WEBER COUNTY, UTAH, WITH NO BUILDINGS OR STRUCTURES BEING ERRECTED WITHIN SUCH EASEMENTS, AND ALSO DEDICATE, GRANT AND CONVEY TO WEBER COUNTY A TEMPORARY TURN AROUND EASEMENT AS SHOWN HEREON TO BE USED BY THE PUBLIC UNTIL SUCH TIME THAT THE ROAD IS EXTENDED, THE TEMPORARY TURN AROUND EASEMENT SHALL BE REVOKED AND NULLIFIED AT THE EVENT OF THE EXTENSION OF THE ROAD WITHOUT FURTHER WRITTEN DOCUMENT AND THE ENCUMBERED LAND WITHIN THE AFFECTED PROPERTY SHALL BE RELEASED FOR THE FULL AND EXCLUSIVE USE AND BENEFIT OF THE PROPERTY OWNERS.

SIGNED THIS _____ DAY OF _____, 2019.

WADMAN INVESTMENTS

PRINTED NAME/TITLE

SIGNATURE

ACKNOWLEDGEMENT

STATE OF UTAH)
COUNTY OF WEBER)
On this _____ day of _____, 2019, personally appeared before me _____, whose identity is personally known to me (or proven on the basis of satisfactory evidence) and who by me duly sworn/affirmed, did say that he is the _____ of WADMAN INVESTMENTS, and that said document was signed by him/her in behalf of said _____ Corporation by Authority of its Bylaws, or (Resolution of its Board of Directors), and said _____ acknowledged to me that said _____ Corporation executed the same.

STAMP

NOTARY PUBLIC

DEVELOPER: WADMAN INVESTMENTS SPENCER BRADLEY 2820 S 925 W OGDEN, UTAH 801-621-4185	S1 1	COUNTY RECORDER ENTRY NO. _____ FEE PAID _____ FILED FOR AND RECORDED _____ AT _____ IN BOOK _____ OF OFFICIAL _____ RECORDS, PAGE _____ RECORDED _____ FOR _____ COUNTY RECORDER _____ BY: _____
GARDNER ENGINEERING CIVIL • LAND PLANNING MUNICIPAL • LAND SURVEYING 5150 SOUTH 875 EAST OGDEN, UT OFFICE: 801.476.0202 FAX: 801.476.0066		

Was there any more evidence of the 16th section line used in this retracement than the tie line in ROS 3448?

There is an existing trail/dirt road running through lots 1 and 2. The subdivision plat needs to identify and preserve any rights of use for said trail/dirt road.

The existing location, widths, and other dimensions of all existing or platted streets or railroad lines within and immediately adjacent (within 30') to the tract of land to be subdivided. The location, widths, and other dimensions of proposed public streets, private streets, private access rights of way, or alleys with proper labeling of spaces to be dedicated to public or designated as private. WCO 106-1-5(a)(7) WCO 106-1-5(a)(6)

How was this Section Line Retracted?

Have any property corners been set? Please show on the map where they have been set.

May want to remove non-applicable legend items.

Is this turn-around really intended to be open to the public?

Extension to what? Through to another development? Or extension through this development to another point with a turn-around?

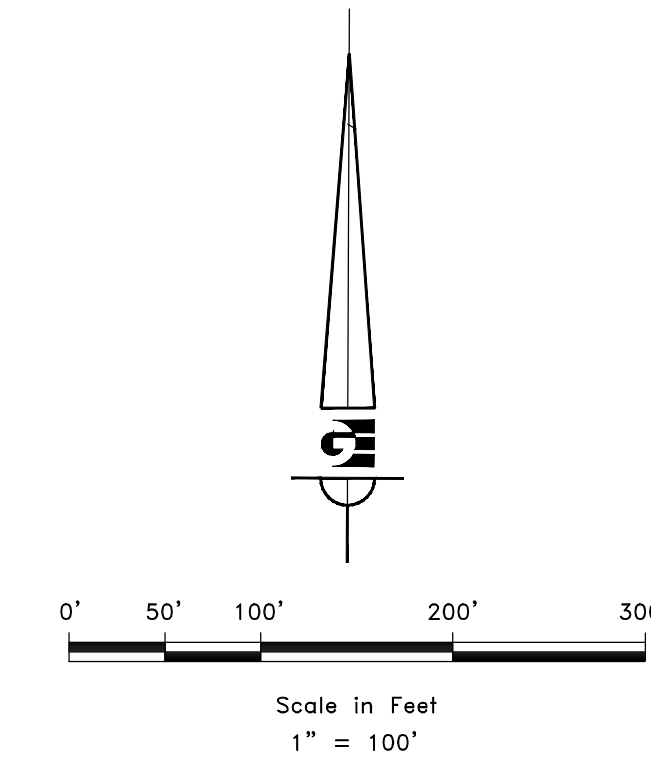
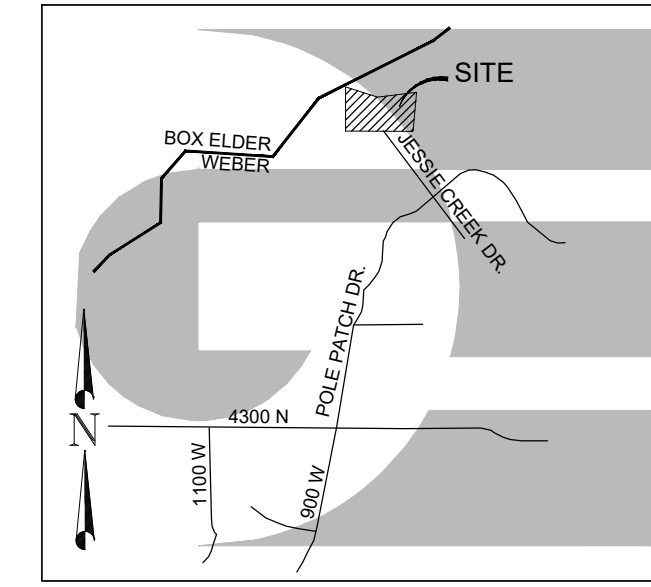
A signature block for County Surveyor conforming to state code and county ordinance.
Weber County Surveyor:
I hereby certify that the Weber County Surveyor's Office has reviewed this plat and all conditions for approval by this office have been satisfied. The approval of this plat by the Weber County Surveyor does not relieve the Licensed Land Surveyor who executed this plat from the responsibilities and/or liabilities associated therewith.
Signed this _____ day of _____, 2019.
Weber County Surveyor
WCO 106-1-8(c)(1); WCO 45-4-2(c)

WEBER COUNTY SURVEYOR I HEREBY CERTIFY THAT THE WEBER COUNTY SURVEYOR'S OFFICE HAS REVIEWED THIS PLAT FOR MATHEMATICAL CORRECTNESS, SECTION CORNER DATA, AND FOR HARMONY WITH LINES AND MONUMENTS ON RECORD IN COUNTY OFFICES. THE APPROVAL OF THIS PLAT BY THE WEBER COUNTY SURVEYOR DOES NOT RELIEVE THE LICENSED LAND SURVEYOR WHO EXECUTED THIS PLAT FROM THE RESPONSIBILITIES AND/OR LIABILITIES ASSOCIATED THEREWITH. SIGNED THIS _____ DAY OF _____, 2019. COUNTY SURVEYOR	WEBER COUNTY ATTORNEY I HAVE EXAMINED THE FINANCIAL GUARANTEE AND OTHER DOCUMENTS ASSOCIATED WITH THIS SUBDIVISION PLAT AND IN MY OPINION THEY CONFORM WITH THE COUNTY ORDINANCE APPLICABLE THERETO AND NOW IN FORCE AND EFFECT. SIGNED THIS _____ DAY OF _____, 2019. COUNTY ATTORNEY	WEBER COUNTY ENGINEER I HEREBY CERTIFY THAT THE REQUIRED PUBLIC IMPROVEMENT STANDARDS AND DRAWINGS FOR THIS SUBDIVISION CONFORM WITH COUNTY STANDARDS AND THE AMOUNT OF THE FINANCIAL GUARANTEE IS SUFFICIENT FOR THE INSTALLATION OF THESE IMPROVEMENTS. SIGNED THIS _____ DAY OF _____, 2019. COUNTY ENGINEER	WEBER COUNTY COMMISSION ACCEPTANCE THIS IS TO CERTIFY THAT THIS SUBDIVISION PLAT, THE DEDICATION OF STREETS AND OTHER PUBLIC WAYS AND FINANCIAL GUARANTEE OF PUBLIC IMPROVEMENTS ASSOCIATED WITH THIS SUBDIVISION THEREON ARE HEREBY APPROVED AND ACCEPTED BY THE COMMISSIONERS OF WEBER COUNTY, UTAH. SIGNED THIS _____ DAY OF _____, 2019. CHAIRMAN, WEBER COUNTY COMMISSION ATTEST: _____ NAME/TITLE	WEBER COUNTY PLANNING COMMISSION APPROVAL THIS IS TO CERTIFY THAT THIS SUBDIVISION WAS DULY APPROVED BY THE WEBER COUNTY PLANNING COMMISSION. SIGNED THIS _____ DAY OF _____, 2019. CHAIRMAN, WEBER COUNTY PLANNING COMMISSION
---	--	---	--	--

P:\2027 - WADMAN\1801 - 5 LOT AT POLE PATCH SURVEY\DWG\SUBDIVISION PLAT.DWG

POLE PATCH PHASE 3
 LOCATED IN THE SOUTHEAST QUARTER OF SECTION 7,
 TOWNSHIP 7 NORTH, RANGE 1 WEST, SALT LAKE BASE AND MERIDIAN,
 WEBER COUNTY, UTAH, OCTOBER 2019

VICINITY MAP
 NOT TO SCALE



LEGEND

- ◆ WEBER COUNTY MONUMENT AS NOTED
- SET 24" REBAR AND CAP MARKED GARDNER ENGINEERING
- SUBDIVISION BOUNDARY
- LOT LINE
- ADJACENT PARCEL
- SECTION LINE
- - - EXISTING UTILITY EASEMENT
- - - PUBLIC UTILITY EASEMENT
- - - EXISTING ACCESS AND UTILITY EASEMENT
- - - EXISTING FENCE LINE
- - - EXISTING WATER LINE
- - - EXISTING IRRIGATION LINE
- - - EXISTING STORM DRAIN
- - - EXISTING SANITARY SEWER
- - - EXISTING OVERHEAD POWER
- - - EXISTING GAS LINE
- ⊙ EXISTING WATER METER
- ⊙ EXISTING WATER MANHOLE
- ⊙ EXISTING FIRE HYDRANT
- ⊙ EXISTING WATER VALVE
- ⊙ EXISTING STORM MANHOLE
- ⊙ EXISTING CATCH BASIN
- ⊙ EXISTING SEWER MANHOLE

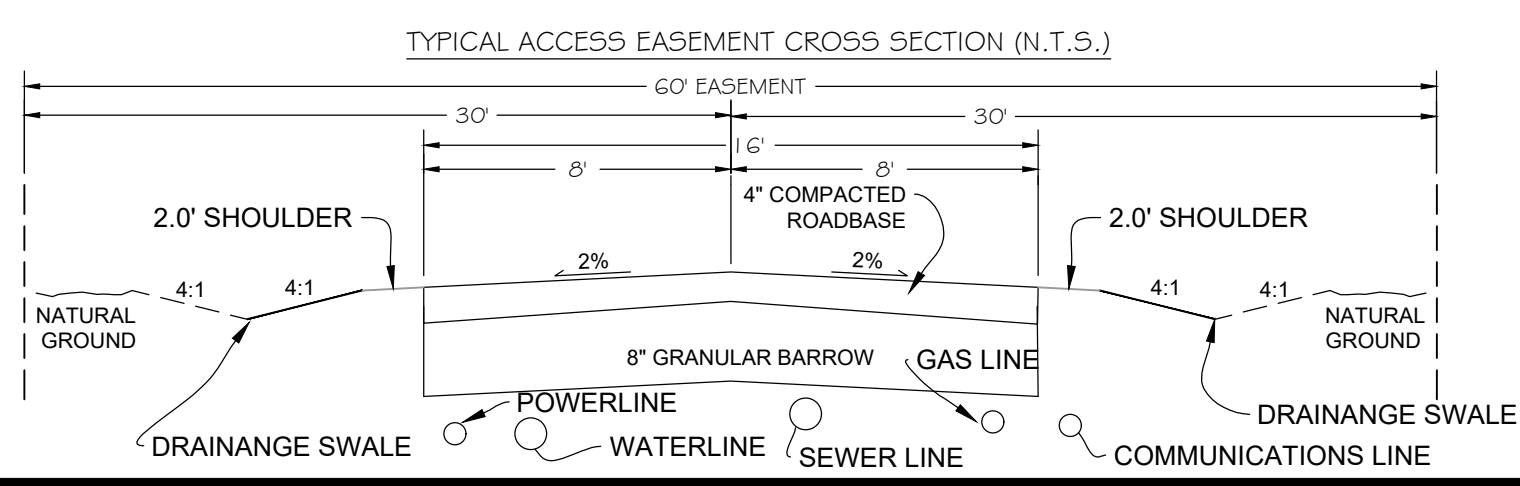
NOTES

- CURRENT ZONING - WEBER COUNTY A-1
- SUBJECT PROPERTY FALLS WITHIN FEMA FLOOD ZONE "X" - AREAS DETERMINED TO BE OUTSIDE THE 0.2% ANNUAL CHANCE FLOODPLAIN, PER FEMA MAP NO. 49057C0205F WITH AN EFFECTIVE DATE OF JUNE 2, 2015.

AGRICULTURAL NOTE:
 AGRICULTURE IS THE PREFERRED USE IN THE AGRICULTURE ZONES. AGRICULTURE OPERATIONS AS SPECIFIED IN THE ZONING ORDINANCE FOR A PARTICULAR ZONE ARE PERMITTED AT ANY TIME INCLUDING THE OPERATION OF FARM MACHINERY AND NO ALLOWED AGRICULTURE USE SHALL BE SUBJECT TO RESTRICTION ON THAT IT INTERFERES WITH ACTIVITIES OF FUTURE RESIDENTS OF THIS SUBDIVISION.

NARRATIVE

THE PURPOSE OF THIS SURVEY WAS TO CREATE A THREE LOT SUBDIVISION OF THE PROPERTY AS SHOWN AND DESCRIBED HEREON. THE SURVEY WAS ORDERED BY SPENCER BRADLEY ON BEHALF OF WADMAN INVESTMENTS. THE CONTROL USED TO ESTABLISH THE BOUNDARY WAS THE EXISTING WEBER COUNTY SURVEY MONUMENTATION AND FOUND PROPERTY CORNERS AS SHOWN AND NOTED HEREON. THE BASIS OF BEARING IS THE SOUTH LINE OF THE SOUTHEAST QUARTER OF SECTION 7, TOWNSHIP 7 NORTH, RANGE 1 WEST, OF THE SALT LAKE BASE AND MERIDIAN WHICH BEARS NORTH 89°47'17" WEST WEBER COUNTY, UTAH NORTH, NAD 83 STATE PLANE GRID BEARING. PROPERTY BOUNDARY WAS DETERMINED BY RECORD OF SURVEY #3448, FOUND PROPERTY CORNERS WITHIN THE POLE PATCH DEVELOPMENT AND EXISTING WEBER COUNTY SURVEY MONUMENTATION. OWNERSHIP WAS DETERMINED BY QUIT CLAIM DEED RECORDED AS ENTRY NUMBER 2539143.



BOUNDARY DESCRIPTION

A PART OF THE SOUTHEAST QUARTER OF SECTION 7, TOWNSHIP 7 NORTH, RANGE 1 WEST OF THE SALT LAKE BASE AND MERIDIAN, MORE PARTICULARLY DESCRIBED AS FOLLOWS:
 BEGINNING AT THE SOUTHEAST CORNER OF SAID SECTION 7; RUNNING THENCE NORTH 89°47'17" WEST 1332.39 FEET ALONG THE SOUTH LINE OF SAID SECTION 7; THENCE NORTH 0°00'00" EAST 586.95 FEET; THENCE SOUTH 72°02'01" 414.96 FEET; THENCE NORTH 7°20'28" WEST 372.80 TO THE WEBER BOX ELDER LINE; THENCE ALONG SAID WEBER BOX ELDER LINE NORTH 55°06'51" EAST 777.75 FEET; THENCE SOUTH 62°04'20" EAST 393.37 FEET; THENCE SOUTH 0°00'00" EAST 1094.30 FEET TO THE POINT OF BEGINNING, CONTAINING 28.93 ACRES.

SURVEYOR'S CERTIFICATE

I, KLINT H. WHITNEY, DO HEREBY CERTIFY THAT I AM A LICENSED PROFESSIONAL LAND SURVEYOR IN THE STATE OF UTAH AND THAT I HOLD CERTIFICATE NO. 8227228 IN ACCORDANCE WITH TITLE 58, CHAPTER 22, OF THE PROFESSIONAL ENGINEERS AND LAND SURVEYORS ACT. I FURTHER CERTIFY THAT BY AUTHORITY OF THE OWNERS I HAVE COMPLETED A SURVEY OF THE PROPERTY AS SHOWN AND DESCRIBED ON THIS PLAT, AND HAVE SUBDIVIDED SAID PROPERTY INTO LOTS AND STREETS, TOGETHER WITH EASEMENTS, HEREAFTER TO BE KNOWN AS POLE PATCH PHASE 3 IN ACCORDANCE WITH SECTION 17-23-17 AND HAVE VERIFIED ALL MEASUREMENTS; THAT THE REFERENCE MONUMENTS SHOWN HEREON ARE LOCATED AS INDICATED AND ARE SUFFICIENT TO RETRACE OR REESTABLISH THIS SURVEY; THAT ALL LOTS MEET THE REQUIREMENTS OF THE LAND USE CODE; AND THAT THE INFORMATION SHOWN HEREIN IS SUFFICIENT TO ACCURATELY ESTABLISH THE LATERAL BOUNDARIES OF THE HEREIN DESCRIBED TRACT OF REAL PROPERTY.

SIGNED THIS _____ DAY OF _____, 2019.



KLINT H. WHITNEY, PLS NO. 8227228

OWNER'S DEDICATION

I THE UNDERSIGNED OWNER OF THE HEREON DESCRIBED TRACT OF LAND, HEREBY SET APART AND SUBDIVIDE THE SAME INTO LOTS, PARCELS AND STREETS AS SHOWN ON THIS PLAT AND NAME SAID TRACT:

POLE PATCH PHASE 3

AND HEREBY DEDICATE, GRANT AND CONVEY TO INDIVIDUAL LOT OWNERS WITHIN THIS DEVELOPMENT, ALL THOSE PARTS OR PORTIONS OF SAID TRACT OF LAND DESIGNATED AS PRIVATE DRIVE, THE SAME TO BE USED AS PRIVATE THOROUGHFARES FOREVER, AND ALSO GRANT AND DEDICATE A PERPETUAL EASEMENT OVER, UPON AND UNDER THE LANDS DESIGNATED ON THE PLAT AS PUBLIC UTILITY, THE SAME TO BE USED FOR THE INSTALLATION, MAINTENANCE AND OPERATION OF PUBLIC UTILITY SERVICE LINES, STORM DRAINAGE FACILITIES OR FOR THE PERPETUAL PRESERVATION OF WATER DRAINAGE CHANNELS IN THEIR NATURAL STATE WHICHEVER IS APPLICABLE AS MAY BE AUTHORIZED BY WEBER COUNTY, UTAH, WITH NO BUILDINGS OR STRUCTURES BEING ERRECTED WITHIN SUCH EASEMENTS, AND ALSO DEDICATE, GRANT AND CONVEY TO WEBER COUNTY A TEMPORARY TURN AROUND EASEMENT AS SHOWN HEREON TO BE USED BY THE PUBLIC UNTIL SUCH TIME THAT THE ROAD IS EXTENDED. THE TEMPORARY TURN AROUND EASEMENT SHALL BE REVOKED AND NULLIFIED AT THE EVENT OF THE EXTENSION OF THE ROAD WITHOUT FURTHER WRITTEN DOCUMENT AND THE ENCUMBERED LAND WITHIN THE AFFECTED PROPERTY SHALL BE RELEASED FOR THE FULL AND EXCLUSIVE USE AND BENEFIT OF THE PROPERTY OWNERS.

SIGNED THIS _____ DAY OF _____, 2019.

WADMAN INVESTMENTS

PRINTED NAME/TITLE

SIGNATURE

ACKNOWLEDGEMENT

STATE OF UTAH)
 COUNTY OF WEBER)
 On this _____ day of _____, 2019, personally appeared before me _____, whose identity is personally known to me (or proven on the basis of satisfactory evidence) and who by me duly sworn/affirmed, did say that he is the _____ of WADMAN INVESTMENTS, and that said document was signed by him/her in behalf of said "Corporation by Authority of its Bylaws, or (Resolution of its Board of Directors), and said _____ acknowledged to me that said "Corporation executed the same.

STAMP

NOTARY PUBLIC

DEVELOPER: WADMAN INVESTMENTS SPENCER BRADLEY 2920 S 925 W OGDEN, UTAH 801-621-4185	S1 1	COUNTY RECORDER ENTRY NO. _____ FEE PAID _____ FILED FOR AND RECORDED _____ AT _____ IN BOOK _____ OF OFFICIAL _____ RECORDS, PAGE _____ RECORDED _____ FOR _____ COUNTY RECORDER _____ BY: _____
		CIVIL • LAND PLANNING MUNICIPAL • LAND SURVEYING 5150 SOUTH 875 EAST OGDEN, UT OFFICE: 801.476.0202 FAX: 801.476.0066

WEBER COUNTY SURVEYOR
 I HEREBY CERTIFY THAT THE WEBER COUNTY SURVEYOR'S OFFICE HAS REVIEWED THIS PLAT FOR MATHEMATICAL CORRECTNESS, SECTION CORNER DATA, AND FOR HARMONY WITH LINES AND MONUMENTS ON RECORD IN COUNTY OFFICES. THE APPROVAL OF THIS PLAT BY THE WEBER COUNTY SURVEYOR DOES NOT RELIEVE THE LICENSED LAND SURVEYOR WHO EXECUTED THIS PLAT FROM THE RESPONSIBILITIES AND/OR LIABILITIES ASSOCIATED THEREWITH.
 SIGNED THIS _____ DAY OF _____, 2019.
 COUNTY SURVEYOR

WEBER COUNTY ATTORNEY
 I HAVE EXAMINED THE FINANCIAL GUARANTEE AND OTHER DOCUMENTS ASSOCIATED WITH THIS SUBDIVISION PLAT AND IN MY OPINION THEY CONFORM WITH THE COUNTY ORDINANCE APPLICABLE THERETO AND NOW IN FORCE AND EFFECT.
 SIGNED THIS _____ DAY OF _____, 2019.
 COUNTY ATTORNEY

WEBER COUNTY ENGINEER
 I HEREBY CERTIFY THAT THE REQUIRED PUBLIC IMPROVEMENT STANDARDS AND DRAWINGS FOR THIS SUBDIVISION CONFORM WITH COUNTY STANDARDS AND THE AMOUNT OF THE FINANCIAL GUARANTEE IS SUFFICIENT FOR THE INSTALLATION OF THESE IMPROVEMENTS.
 SIGNED THIS _____ DAY OF _____, 2019.
 COUNTY ENGINEER

WEBER COUNTY COMMISSION ACCEPTANCE
 THIS IS TO CERTIFY THAT THIS SUBDIVISION PLAT, THE DEDICATION OF STREETS AND OTHER PUBLIC WAYS AND FINANCIAL GUARANTEE OF PUBLIC IMPROVEMENTS ASSOCIATED WITH THIS SUBDIVISION THEREON ARE HEREBY APPROVED AND ACCEPTED BY THE COMMISSIONERS OF WEBER COUNTY, UTAH.
 SIGNED THIS _____ DAY OF _____, 2019.
 CHAIRMAN, WEBER COUNTY COMMISSION
 ATTEST: _____ NAME/TITLE

WEBER COUNTY PLANNING COMMISSION APPROVAL
 THIS IS TO CERTIFY THAT THIS SUBDIVISION WAS DULY APPROVED BY THE WEBER COUNTY PLANNING COMMISSION.
 SIGNED THIS _____ DAY OF _____, 2019.
 CHAIRMAN, WEBER COUNTY PLANNING COMMISSION

P:\2027 - WADMAN\1801 - 5 LOT AT POLE PATCH SURVEY\DWG\SUBDIVISION PLAT.DWG