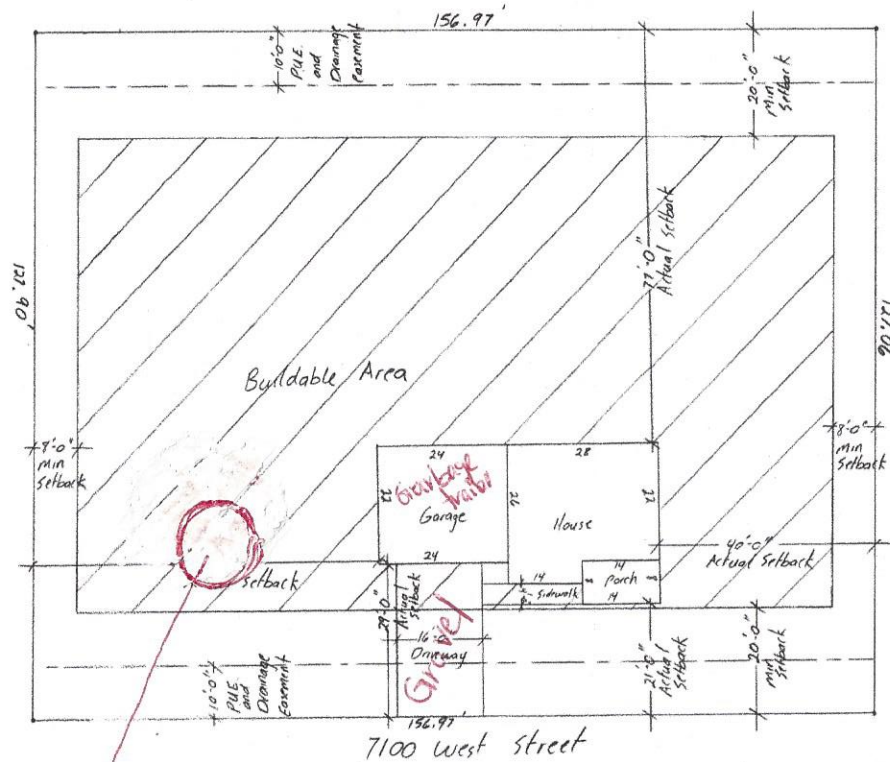


# Appendix A

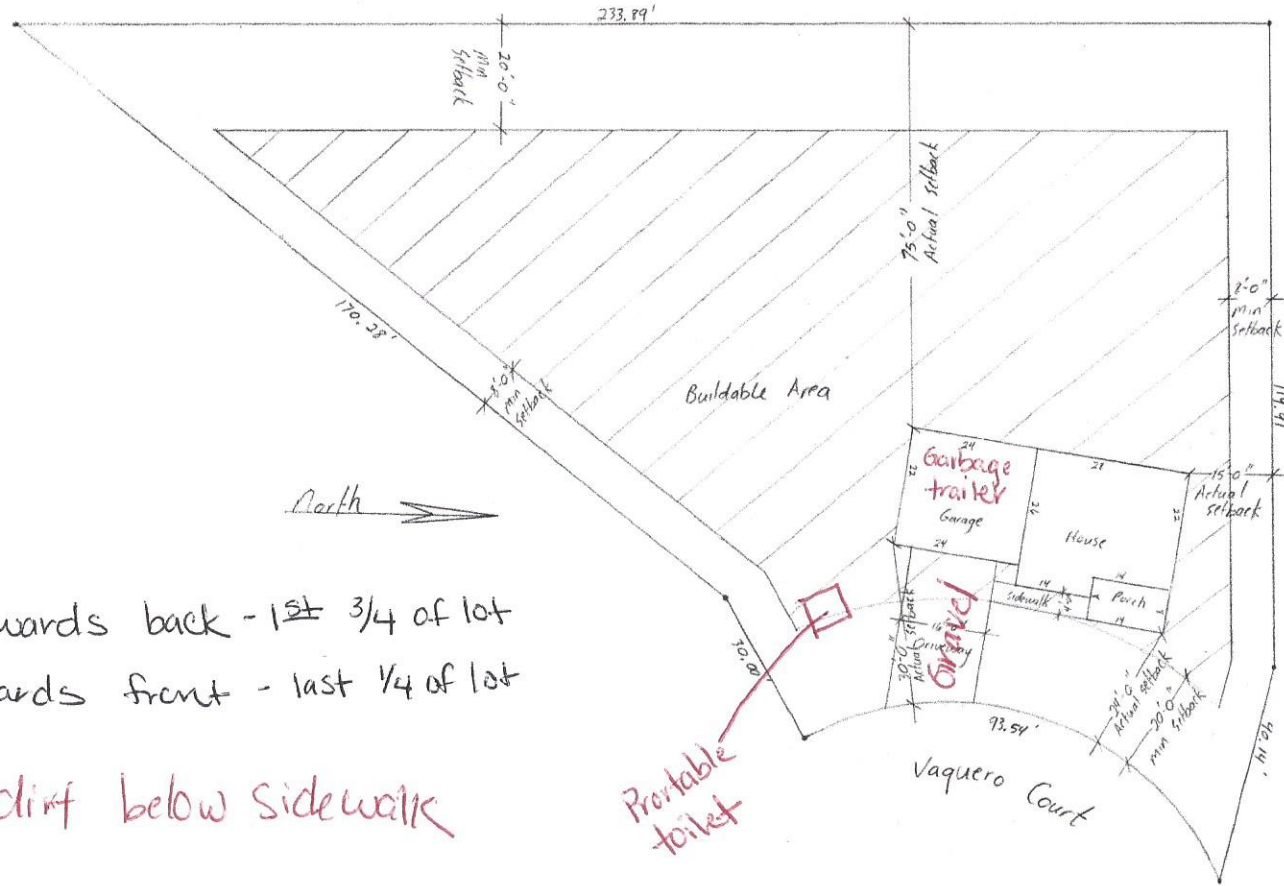
\* Slopes front to back  
(very slight)

\* will keep dirt below  
sidewalk



Lined depression

"The Graham"	
Dalton Construction Inc.	
Site Plan	
Vaquero Village Cluster Subdivision	
Lot 2: 20,011 Sq. Ft.	
Address: 847 S. 7100 W. West Warren	
Scale 1/16"=1'-0"	April 2019 Pg 1 of 1



Very slight \* slopes towards back - 1st 3/4 of lot  
 \* slopes towards front - last 1/4 of lot

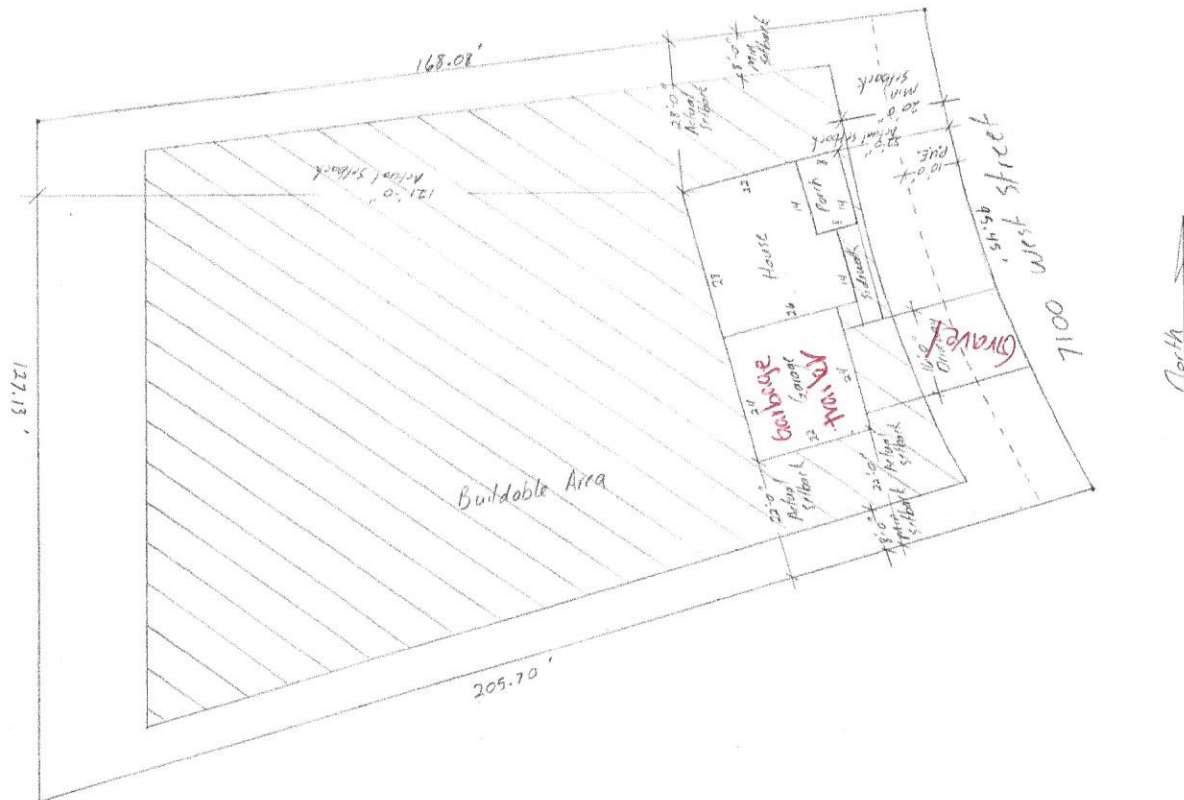
\* will keep dirt below sidewalk

<b>"The Graham"</b>		
Dalton Construction Inc.		
Site Plan		
Vaquero Village Cluster Subdivision		
Lot 6: 20,083 Sq. Ft.		
Address: 7148 W. Vaquero Court (775 S)		
Scale 1/16"=1'-0"	April 2019	Pg 1 of 1

# Appendix A

very slight \* Slopes toward back

\* will keep dirt below sidewalk



<b>"The Graham"</b>		
Dalton Construction Inc		
Site Plan		
Vaquero Village Cluster Subdivision		
Lot 8: 20,034 Sq. Ft.		
Address: 749 S. 7100 W.		
Scale 1-16"=1'-0"	April 2019	Page 1 of 1

## Weber County Stormwater Construction Activity Permit

Application submittals will be accepted by appointment only. (801) 399-8374. 2380 Washington Blvd. Suite 240, Ogden, UT 84401

Date Submitted <b>6/10/2019</b>	Fees (Office Use)	Receipt Number (Office Use)	Priority Site (Office Use) <input type="radio"/> Yes <input type="radio"/> No	Permit Number (Office Use)
------------------------------------	-------------------	-----------------------------	--	----------------------------

Property Owner/Authorized Representative Contact Information		Project Information	
Name of Property Owner(s)/Authorized Representative(s) <b>Curtis Dalton</b>		Project Name <b>Vaquero Village</b>	
Phone <b>801-444-9320</b>	Fax <b>801-660-1612</b>	Project Address <b>847 S. 7100 W. West Waveren, 84404</b> <b>7148 W. 775S.</b> <b>749 S. 7100 W.</b>	
Email Address <b>BuildDalton@gmail.com</b>		Estimated Project Length (mo) <b>6 months</b>	
Mailing Address of Property Owner(s)/Authorized Representative(s) <b>625 S. Rose Blossom Dr. Layton UT 84041</b>		Previous Permit No. (if applicable) <b>N/A</b>	
		Estimated Start Date <b>7/1/19</b>	
		Actual Start Date	

### Submittal Checklist

The application shall include a Storm Water Pollution Prevention Plan which meets the criteria set forth in Section 33-3-4 of the county ordinances.

The applicant shall file the application on or before the following dates:

**Subdivision:** The date that the applicant submits the preliminary subdivision development plat application.

**Site Plan:** The date that the applicant submits a site plan application or amended site plan.

**Building Permit:** The date that the applicant submits a building permit application if the applicant proposes to construct a building on an existing lot or parcel.

**Land Use Permit:** The date that the applicant submits a land use permit application.

**Other:** At least two (2) weeks before the developer intends to perform any type of work not listed above that would require a Storm Water Construction Activity Permit pursuant to this Chapter.

Failure to acquire a required Storm Water Construction Activity Permit is grounds for tabling a related subdivision application, site plan application, conditional use permit application, or building permit application. It is unlawful to commence work (move dirt) on a development site before obtaining a required Storm Water Construction Activity Permit.

Note: A pre-costruction meeting is required before performing any on-site earth work, unless waived by the county engineer.

### Applicant Narrative

Please explain your request.

**We will be constructing a single family residence that will be sold upon completion.**

### Authorization

By signing below the Owner / Representative authorizes the county to enter the property to perform inspections.

Owner or Authorized Representative Signature <b>Curtis Dalton</b>	Date <b>6/10/19</b>
--	------------------------

Signature of Approval 	Date <b>6/10/19</b>
---------------------------	------------------------

STATE OF UTAH, DEPARTMENT OF ENVIRONMENTAL QUALITY, DIVISION OF WATER QUALITY 195 North 1950 West, P.O. Box 144870, Salt Lake City, Utah 84114-4870 (801) 536-4300	
<b>NOI</b>	Notice of Intent (NOI) for Storm Water Discharges Associated with Construction Activity Under the UPDES General Permit UTRH94233 <b>SEE REVERSE FOR INSTRUCTIONS</b>
Submission of this Notice of Intent constitutes notice that the party(s) identified in Section I of this form intends to be authorized by UPDES General Permit No. UTRH94233 issued for storm water discharges associated with construction activity in the State of Utah. Becoming a permittee obligates such discharger to comply with the terms and conditions of the permit. ALL NECESSARY INFORMATION MUST BE PROVIDED ON THIS FORM.	
<b>PERMIT PERIOD</b>	Permit Start Date: 06/19/2019      Permit Expiration Date: 06/19/2020
<b>PERMIT TYPE</b>	Construction General Permit (CGP, this permit covers any construction project): ..... <input type="checkbox"/> Common Plan Permit (this only covers single lot residential construction disturbing less than an acre): ..... <input checked="" type="checkbox"/>
Is this NOI seeking continuation for previously expired permit coverage at the same site?    Y <input checked="" type="checkbox"/> N <input type="checkbox"/>	If yes, what is the number of the previous permit coverage? Permit No. UTR
<b>I. OWNER INFORMATION</b> Owner Name: Dalton Construction      Phone: 801-444-9320 Address: 625 S Rose Blossom Dr      Status of Owner: PRIVATE City: LAYTON      State: UT      Zip: 84041 Contact Person: Curtis Dalton      Phone: 801-444-9320	
GENERAL CONTRACTOR: Dalton Construction Inc.      Phone: 801-444-9320 Address: 625 S. Rose Blossom Dr.      Status of General Contractor: PRIVATE City: LAYTON      State: UT      Zip: 84041 Contact Person: Curtis Dalton      Phone: 801-444-9320	
<b>II. FACILITY SITE / LOCATION INFORMATION</b> Name: Vaquero Village Project No. (if any): Address: 847 S. 7100 W.      County: WEBER City: OGDEN      State: UT      Zip: 84404 Latitude: 41.247398      Longitude: -112.151787 Method (check one): <input type="checkbox"/> USGS Topo Map, Scale <input type="checkbox"/> EPA Web site <input type="checkbox"/> GPS <input checked="" type="checkbox"/> Other	Is the facility located in Indian Country? Y <input type="checkbox"/> N <input checked="" type="checkbox"/>
<b>III. SITE INFORMATION</b> Municipal Separate Storm Sewer System (MS4) Operator Name: Weber County Receiving Water Body: Weber River Tributaries guess      this is known <input type="checkbox"/> this is a guess <input checked="" type="checkbox"/> (see <a href="http://wa.deq.utah.gov/">http://wa.deq.utah.gov/</a> ) Estimate of distance to the nearest water body? 2 miles      ft. <input type="checkbox"/> miles. <input checked="" type="checkbox"/> Is the receiving water an impaired or high quality water body (see <a href="http://wq.deq.utah.gov/">http://wq.deq.utah.gov/</a> )?    Yes <input checked="" type="checkbox"/> No <input type="checkbox"/> List the Number of any other UPDES permits at the site:	
<b>IV. THIS SECTION IS ONLY FOR PROJECTS INVOLVED IN DEVELOPMENT OF A SUBDIVISION.</b> List the lots proposed for the development (please add another sheet of paper if there is not enough room to list all lots). Lots 2,6,8	









# Appendix F

---

## Fugitive Dust Control Plan

## APPENDIX G: BMP Specifications and Details

Label BMPs to match the sections identified in this document.

- 2.8 Gravel - track out (Dive way areas)
- 2.9 Inlets - Rock/sand filled bags (As needed - closest to each lot)
- 2.11 Stack piles - temporary
- 2.12 Lined Depression - lot 2
- 2.13 Solid waste - Garbage trailer in Garages (as needed)
- 2.15 Sanitary waste - portable toilet - lot 6
- 2.21 Wetting with water (as needed)