

NOTE: Bid documents should not be separated or issued as partial sets to subcontractors. Bidders are responsible for all portions of the documents that pertain to work covered by sub-bids. Bidder assumes full responsibility for error or misinterpretations resulting from partial sets of Bidding Documents by itself or any sub-bidder.

Conflicting information or errors found in the construction documents should be brought to the attention of the architect immediately. In the event of a conflict in the drawings, bidder should not assume the least expensive option will meet the project requirements.

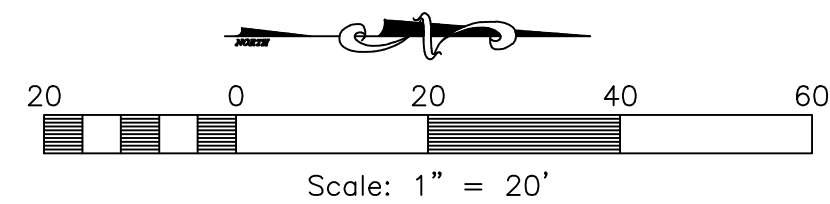
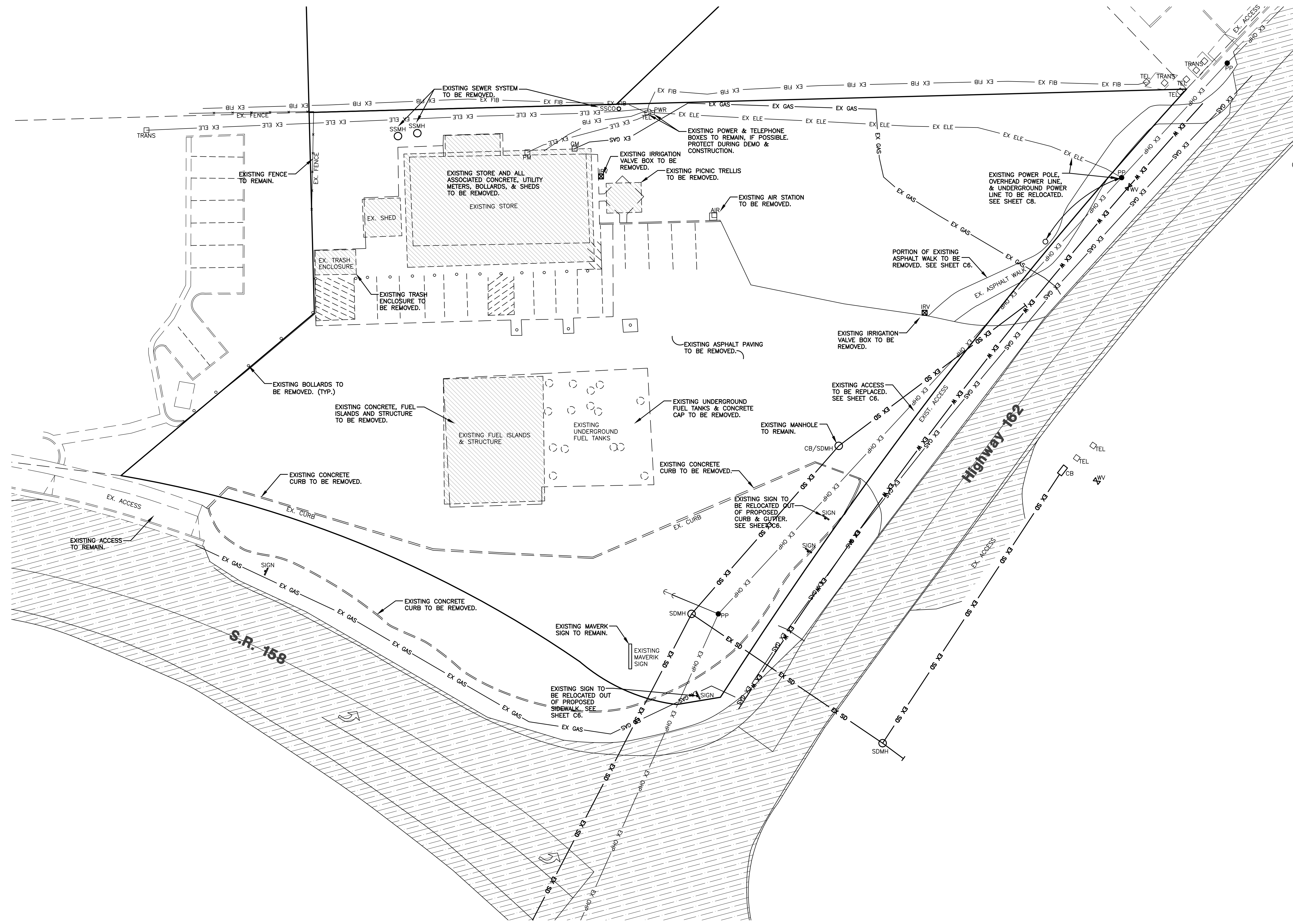



MAVERIK, INC. STORE #250  
5100 EAST & 2500 NORTH  
EDEN, UTAH

DEMOLITION  
PLAN

C5


SHEET TITLE



Note:  
Contractor to verify ALL Existing  
Utility Locations, Terminations and  
Invert Elevations.

Elevation Datum  
SITE BENCHMARK #1:  
BRASS CAP MONUMENT  
NORTHING = 22717.10  
EASTING = 15343.94  
ELEVATION = 4978.61'

Elevation Datum  
SITE BENCHMARK #2:  
BRASS CAP MONUMENT  
NORTHING = 22736.34  
EASTING = 12676.29  
ELEVATION = 4963.72'



5160 SOUTH 1500 WEST  
RIVERDALE, UTAH 84405  
TEL: (801) 621-3100  
FAX: (801) 621-2666  
www.reeve-assoc.com

LAND PLANNERS \* CIVIL ENGINEERS  
LAND SURVEYORS \* TRAFFIC ENGINEERS  
STRUCTURAL ENGINEERS \* LANDSCAPE ARCHITECTS

PROJECT NUMBER: 5799-230  
DRAWN BY: RWH  
ENGINEER: JNR