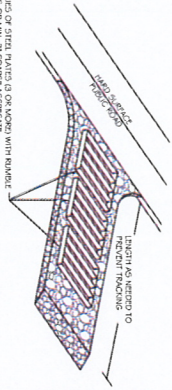


- EROSION CONTROL NOTES:**
1. SANDWICHES WILL BE PLACED AT DESIGNATED LOCATIONS TO CONTAIN AND DIVERT STORM WATER THROUGH THE INLET PROTECTION.
  2. ANY FURTHER BRUSH WHICH WILL BE CONSTRUCTED TO CONTAIN THE STORM WATER AND NOT FIT TO DISCHARGE AREAS.
  3. STORM WATER WILL BE DISCHARGED TO THE EXISTING DRAINAGE SYSTEM AS LONG AS THE STORM WATER DOES NOT PRESENT TO THE DIVISION OF OCCUPATION AND SAFETY AS NECESSARY.
  4. THE STORM WATER POLLUTION PREVENTION PLAN SHALL CONFORM TO ALL STATE DIVISION OF ENVIRONMENTAL PROTECTION REGULATIONS.



**ENTRANCE STABILIZATION NOTES:**

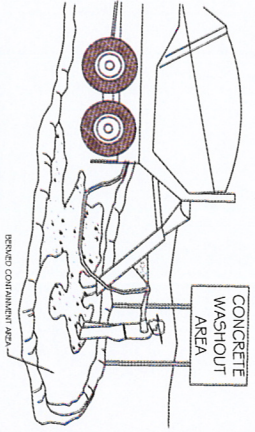
1. SEDIMENTS AND OTHER MATERIALS SHALL NOT BE TRACKED FROM THE SITE BY VEHICLES TRAVELING. THE CONSTRUCTION ENTRANCE ROADS SHALL BE STABILIZED WITH A 2" MINIMUM SAND OR OTHER MATERIALS. THE STABILIZED MATERIALS SHALL BE MAINTAINED THROUGHOUT THE CONSTRUCTION PERIOD.
2. STABILIZED CONSTRUCTION ENTRANCE SHALL BE:

  - a. LOCATED AT ANY POINT WHERE TRAFFIC WILL BE ENTERING OR LEAVING A DRIVEWAY OR PARKING AREA.
  - b. 10 FEET WIDE.
  - c. 10 FEET LONG.
  - d. 2 FEET HIGH.

3. APPROVED MATERIALS TO BE USED FOR STABILIZATION SHALL BE: SAND, GRAVEL, OR OTHER MATERIALS WITH LENGTH, WIDTH AND THICKNESS AS NEEDED TO COLLECT ALL WASH WATER CALICRITY IMPROVE EFFICIENCY.
4. WATER CALICRITY IMPROVE EFFICIENCY.
5. CONSTRUCTION ENTRANCE SITE SHALL UTILIZE THE STABILIZED CONSTRUCTION ENTRANCE SITE.

**STREET MAINTENANCE NOTES:**

1. REMOVE ALL SEDIMENT DEPOSITED ON PAVED ROADWAYS IMMEDIATELY.
2. RECOVER VEHICLE.
3. MAINTAIN WORKING WITH MATERIALS PROHIBITED BY RESOLUTIONS IN A DISCHARGE TO THE DIVISION OF OCCUPATION.





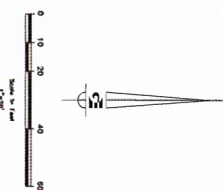
**CONCRETE WASHOUT NOTES:**

1. ANY AREA COMPAKED BY A BEAM OR WHICH SHALL BE NO LESS THAN 18 IN HEIGHT SHALL BE AS THE CONCRETE WASHOUT AREA. NO DISCHARGE TO THE DRAINAGE SYSTEM.
2. FACILITY OF WASHOUT CONCREMENT AND WASHOUT PROTECTS A RESIDENTIAL CONCREMENT PROTECTS ON SITE.
3. CONTAINED, DIBED UP AND DISPOSED OF PROPERLY.

**CERTIFICATION**

I CERTIFY UNDER PENALTY OF LAW THAT THIS DOCUMENT AND ALL ATTACHMENTS WERE PREPARED UNDER MY PERSONAL SUPERVISION AND CONTROL AND THAT I AM A LICENSED PROFESSIONAL ENGINEER IN THE STATE OF UTAH. I AM AWARE THAT THERE ARE SIGNATURE REQUIREMENTS FOR THIS DOCUMENT AND THAT I AM AWARE THAT THERE ARE SIGNATURE REQUIREMENTS FOR THIS DOCUMENT AND THAT I AM AWARE THAT THERE ARE SIGNATURE REQUIREMENTS FOR THIS DOCUMENT.

ALL CONSTRUCTION TO CONFORM TO OPEN CITY STANDARDS AND SPECIFICATIONS.



1	2
---	---

**Gardner Engineering**  
 5873 S. Adams Ave.  
 Parkway, Suite 200  
 Ogden, Utah 84403  
 (801) 474-0202

WATTS  
 FAIRWAYS - LOT 48  
 STORM WATER POLLUTION PREVENTION PLAN  
 WEBER COUNTY, UTAH



REVISIONS	
DATE	DESCRIPTION

SCALE: 1" = 20'
DATE: MAY 2012
DESIGN: BC
DRAWN: BC
CHECKED: TN

