

Weber County Stormwater Construction Activity Permit

Application submittals will be accepted by appointment only. (801) 399-8374. 2380 Washington Blvd. Suite 240, Ogden, UT 84401

Date Submitted 9-21-2018	Fees (Office Use)	Receipt Number (Office Use)	Priority Site (Office Use) <input type="radio"/> Yes <input type="radio"/> No	Permit Number (Office Use)
Property Owner/Authorized Representative Contact Information			Project Information	
Name of Property Owner(s)/Authorized Representative(s) DONALD + RENEE BINGHAM			Project Name HIDDEN SPRING RIDGE	
Phone 801-644-3779		Fax	Project Address 4387 N 2900 E LIBERTY, UT 84310	
Email Address polaradon@gmail.com				
Mailing Address of Property Owner(s)/Authorized Representative(s) 4102 B CHARLESTOWN LOOP HILL AFB, UT 84050			Estimated Project Length (mo) 18	Previous Permit No. (if applicable)
			Estimated Start Date 9-21-2018	Actual Start Date

Submittal Checklist

☐ The application shall include a Storm Water Pollution Prevention Plan which meets the criteria set forth in Section 33-3-4 of the county ordinances.

The applicant shall file the application on or before the following dates:

Subdivision: The date that the applicant submits the preliminary subdivision development plat application.

Site Plan: The date that the applicant submits a site plan application or amended site plan.

Building Permit: The date that the applicant submits a building permit application if the applicant proposes to construct a building on an existing lot or parcel.

Land Use Permit: The date that the applicant submits a land use permit application.

Other: At least two (2) weeks before the developer intends to perform any type of work not listed above that would require a Storm Water Construction Activity Permit pursuant to this Chapter.

Failure to acquire a required Storm Water Construction Activity Permit is grounds for tabling a related subdivision application, site plan application, conditional use permit application, or building permit application. It is unlawful to commence work (move dirt) on a development site before obtaining a required Storm Water Construction Activity Permit.

Note: A pre-construction meeting is required before performing any on-site earth work, unless waived by the county engineer.


Applicant Narrative

Please explain your request.

BUILDING HOME ON LOT WE BOUGHT LAST YEAR.

Authorization

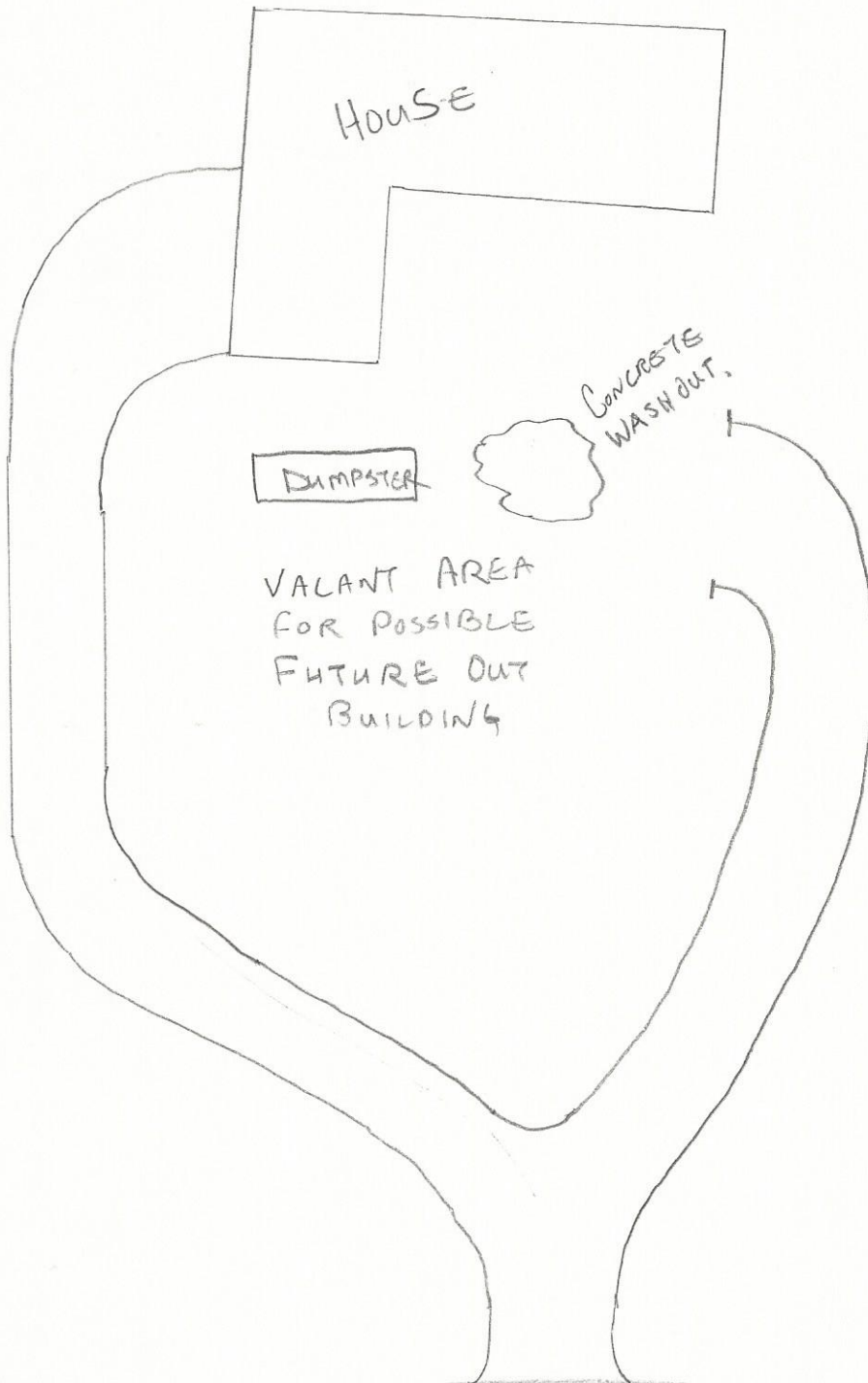
By signing below the Owner / Representative authorizes the county to enter the property to perform inspections.

Owner or Authorized Representative Signature 	Date 9-21-2018
Signature of Approval	Date

DONALD + RENEE BINGHAM
4387 N 2900 E
LIBERTY, UT 84310
HIDDEN SPRING RIDGE
22-008-0076

VACANT 7.62 ACRES LOT

400'



2900 E

MATT AND JUNE SHUPE (NEIGHBOR)

DON & RENEE BINGHAM

BASIC SWPPP EXAMPLE STORMWATER POLLUTION PREVENTION PLAN

1. SEE
DRAWING

2. DON
BINGHAM
(OWNER)

3. ALREADY
TALKED WITH
ONLY NEIGHBOR,
THEY ARE GOOD.

4. REMAIN ON
SITE AND
USED.

5. AFTER DRY,
BROKEN UP
AND HAULLED
AWAY.

6. SEE DRAWING
STAKED DOWN.

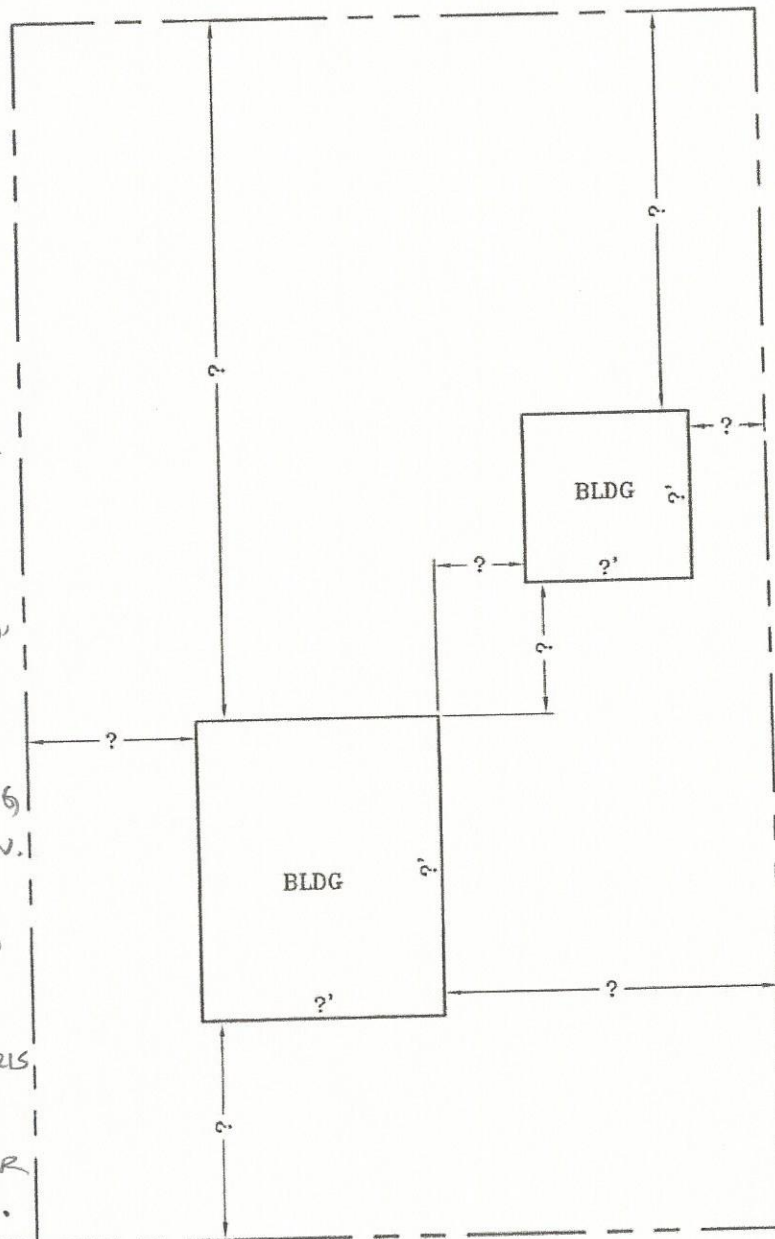
7. SEE
DRAWING

8. SWEEP.

9. KEEP DEBRIS
200' AWAY.

10. DITCH WATER
RUNS SOUTH.
LAND WATER
RUNS ONTO
LOT SOUTH.

11. SEE
DRAWING.



R O A D W A Y

1. HOW MUCH AREA WILL
BE DISTURBED?

2. WHO WILL BE
RESPONSIBLE FOR THE
CONDITIONS OF THE SITE
DURING CONSTRUCTION?

3. WHAT WILL BE DONE TO
PREVENT THE NEIGHBORS
FROM BEING AFFECTED BY
THE PROPOSED
CONSTRUCTION ACTIVITIES?

4. WHAT WILL BE DONE
WITH ALL EXCAVATED
MATERIAL TEMPORARILY
AND PERMANENTLY?

5. WHERE IS THE
CONCRETE WASHOUT &
HOW WILL IT BE
MAINTAINED?

6. WHERE ARE THE
PORTA-JOHN'S LOCATED
AND HOW ARE THEY
INSTALLED?

7. HOW WILL THE
CONSTRUCTION ENTRANCE
BE BUILT AND WHERE
WILL IT BE LOCATED?

8. WHAT WILL YOU DO
WHEN MUD AND/OR DIRT
GETS TRACKED ON THE
ASPHALT?

9. IS THERE A DRAINAGE
DITCH OR SWALE ON OR
NEAR YOUR PROPERTY?
HOW WILL IT BE
PROTECTED?

10. WHAT CURRENTLY
HAPPENS TO THE
RAIN/STORM WATER WHEN
IT REACHES THIS PROJECT
SITE?

11. SHOW ALL EXISTING
OCCUPATION ON THE
PROPERTY.