

Weber County Subdivision Application

All subdivisions submittals will be accepted by appointment only. (801) 399-8791. 2380 Washington Blvd. Suite 240, Ogden, UT 84401

Date Submitted / Completed APRIL 26, 2018	Fees (Office Use)	Receipt Number (Office Use)	File Number (Office Use)
---	-------------------	-----------------------------	--------------------------

Subdivision and Property Information

Subdivision Name RUSSIAN OLIVES SUBDIVISION		Number of Lots 1
Approximate Address 1935 S. 7500 W		Land Serial Number(s) 10 048 0029
Current Zoning A3	Total Acreage 2	
Culinary Water Provider WEST WARREN - WARREN	Secondary Water Provider SAND POINT WELL	Wastewater Treatment AT GRADE SEPTIC

Property Owner Contact Information

Name of Property Owner(s) JOHN PRICE MOUNTAIN VIEWS LAND & LIVESTOCK LLC		Mailing Address of Property Owner(s) 400 S. 6700 W. WEST WARREN, UT 84404
Phone 801.391.7169	Fax	
Email Address jprice-4@hotmail.com	Preferred Method of Written Correspondence <input checked="" type="checkbox"/> Email <input type="checkbox"/> Fax <input type="checkbox"/> Mail	

Authorized Representative Contact Information

Name of Person Authorized to Represent the Property Owner(s)		Mailing Address of Authorized Person
Phone	Fax	
Email Address		Preferred Method of Written Correspondence <input type="checkbox"/> Email <input type="checkbox"/> Fax <input type="checkbox"/> Mail

Surveyor/Engineer Contact Information


Name or Company of Surveyor/Engineer LANDMARK SURVEYING INC.		Mailing Address of Surveyor/Engineer 4646 S. 3500 W #A-3 WEST HAVEN, UT 84401
Phone 801.731.4075	Fax	
Email Address tyler@landmarksurveyutah.com	Preferred Method of Written Correspondence <input checked="" type="checkbox"/> Email <input type="checkbox"/> Fax <input type="checkbox"/> Mail	

Property Owner Affidavit

I (We), John Price, depose and say that I (we) am (are) the owner(s) of the property identified in this application and that the statements herein contained, the information provided in the attached plans and other exhibits are in all respects true and correct to the best of my (our) knowledge. I (we) acknowledge that during the subdivision review process, it may be determined that additional requirements, covenants and/or agreements may be required to be constructed or entered into.


(Property Owner)

Subscribed and sworn to me this 26 day of April, 2018




Authorized Representative Affidavit

I (We) ~~Jeffery L. Davis~~ John Price, the owner(s) of the real property described in the attached application, do authorized as my (our) representative(s) Jeffery L. Davis, to represent me (us) regarding the attached application and to appear on my (our) behalf before any administrative or legislative body in the County considering this application and to act in all respects as our agent in matters pertaining to the attached application.



(Property Owner)

(Property Owner)

Dated this 26 day of Apr, 2018, personally appeared before me John Price, the signer(s) of the Representative Authorization Affidavit who duly acknowledged to me that they executed the same.



(Notary)





Weber County Corporation

Weber County
2380 Washington Blvd
Ogden UT 84401

Customer Receipt

Receipt Number **78103**

Receipt Date

05/24/18

Received From:
MOUNTAIN VIEW

Time: 13:06
Clerk: amartin

Description	Comment	Amount
PLAN SUBDIV FEE	SUBDIVISION	\$545.00
SURVEY SUBDIV	SUBDIVISION	\$425.00
ENG SUBDIV FEES	SUBDIVISION	\$255.00

Payment Type	Quantity	Ref	Amount
CHECK		4212	

AMT TENDERED:	\$1,225.00
AMT APPLIED:	\$1,225.00
CHANGE:	\$0.00