Reeve & Associates, Inc. - Solutions You Can Build On

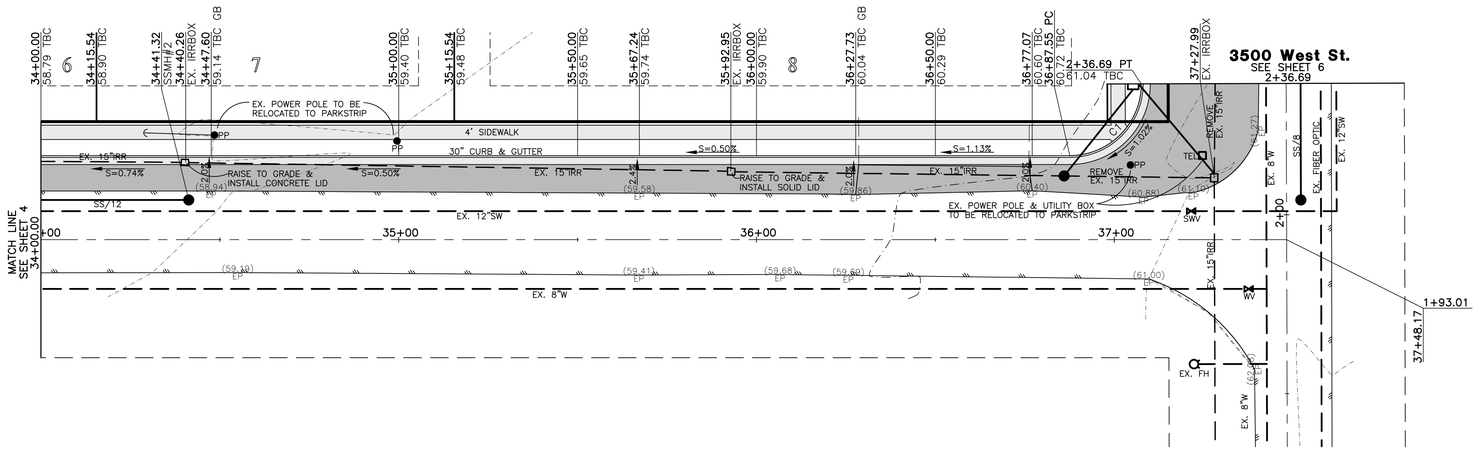

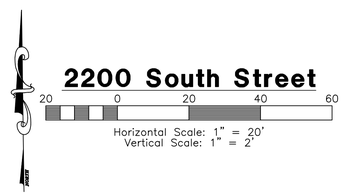

TBC Curve Data

#	Delta	Radius	Length	Tangent	Chord	CH Length
C1	90°09'55"	20.00'	31.47'	20.06'	N45°41'48"E	28.33'

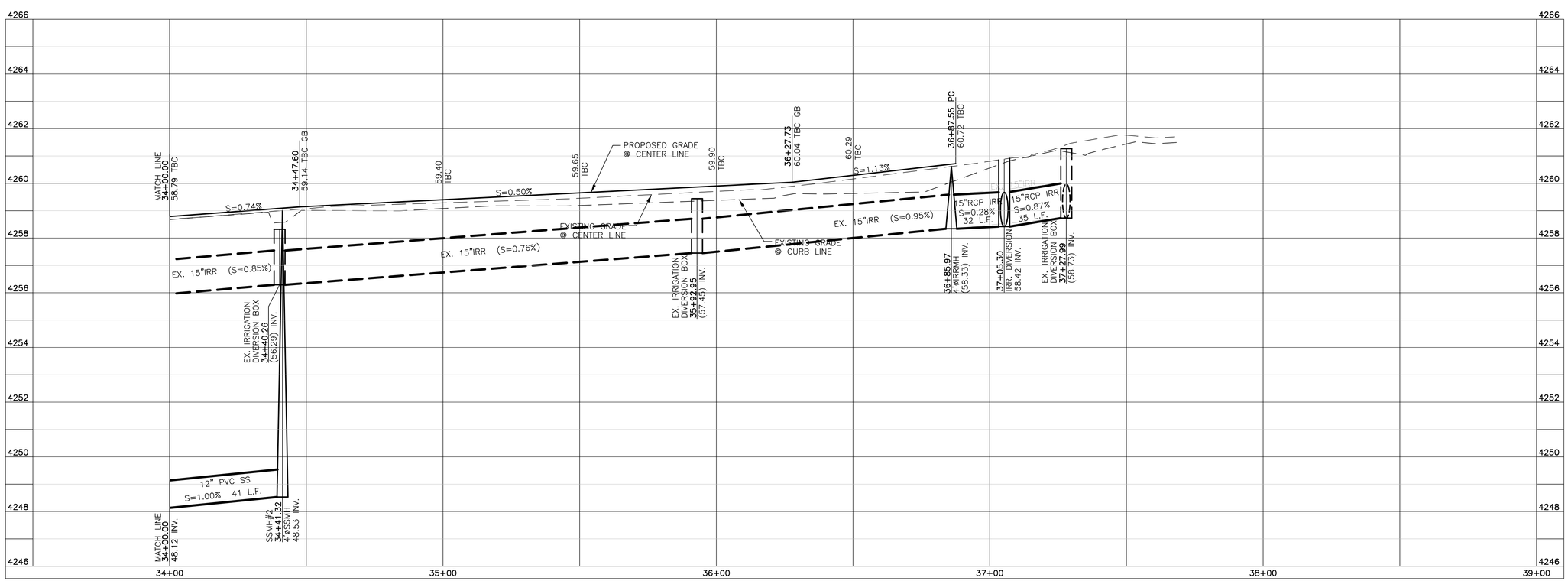

Blue Stakes Location Center
Call: Toll Free
1-800-662-4111
Two Working Days Before You Dig

Key Map

NOT TO SCALE

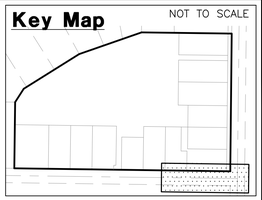

Construction Notes:

1) ALL CONSTRUCTION IS TO CONFORM TO THE STANDARD DRAWINGS AND SPECIFICATIONS OF WEBER COUNTY.

2) CONSTRUCT HANDICAP RAMP PER ADA AND COUNTY REQUIREMENTS.

CULINARY WATER

W/8 – 8" PVC C-900 CLASS 200 WATER

SANITARY SEWER

SS/8 – 8" PVC SDR-35 SEWER LINE
SS/12 – 12" PVC SDR-35 SEWER LINE

STORM DRAIN

SD/15 – 15" RCP STORM DRAIN

IRRIGATION WATER

IRR/15 – 15" RCP IRRIGATION LINE

Reeve & Associates, Inc.
920 CHAMBERS STREET, SUITE 14, OGDEN, UTAH 84403
TEL: (801) 621-3100 FAX: (801) 621-2666
http://www.reeveassociates.com
LAND PLANNERS • CIVIL ENGINEERS • LAND SURVEYORS
TRAFFIC ENGINEERS • STRUCTURAL ENGINEERS • LANDSCAPE ARCHITECTS

REVISIONS

DATE	DESCRIPTION

Allen Horseplay Cluster Subdivision

WEBER COUNTY, UTAH

2200 South Street 34+00.00 - 38+00.00

REGISTERED PROFESSIONAL ENGINEER
375328
J. NATE REEVE
STATE OF UTAH

Project Info.

Engineer: J. NATE REEVE, P.E.
Drafter: R. HANSEN
Begin Date: AUGUST 10, 2012
Name: ALLEN HORSEPLAY CLUSTER SUBDIVISION
Number: 5125-02

Sheet 5 of 10 Sheets

THESE PLANS AND SPECIFICATIONS ARE THE PROPERTY OF REEVE & ASSOCIATES, INC., 920 CHAMBERS STREET, SUITE #14, OGDEN, UTAH 84403, AND SHALL NOT BE PHOTOCOPIED, RE-DRAWN, OR USED ON ANY PROJECT OTHER THAN THE PROJECT SPECIFICALLY DESIGNED FOR, WITHOUT THEIR WRITTEN PERMISSION. THE OWNERS AND ENGINEERS OF REEVE & ASSOCIATES, INC. DISCLAIM ANY LIABILITY FOR ANY CHANGES OR MODIFICATIONS MADE TO THESE PLANS OR THE DESIGN THEREON WITHOUT THEIR CONSENT.

Reeve & Associates, Inc. - Solutions You Can Build On