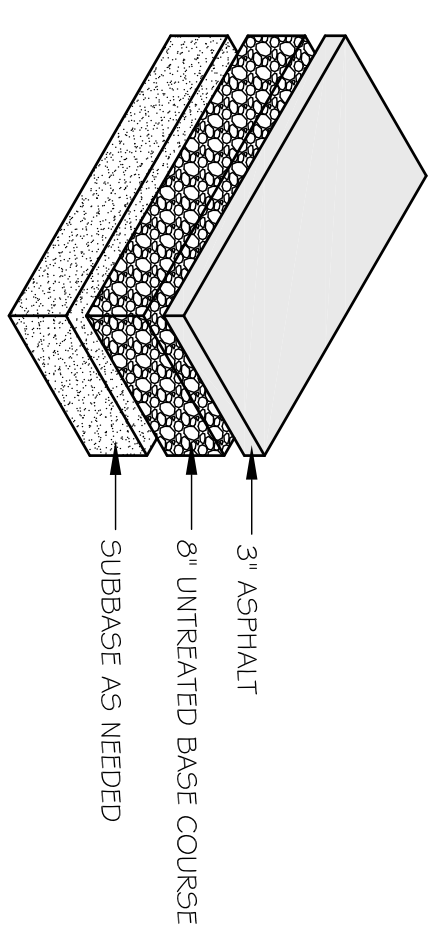


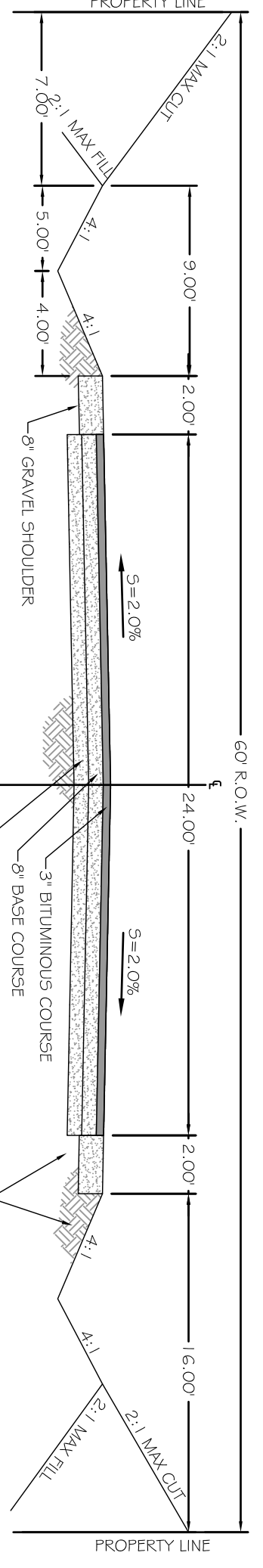
4450 WEST STREET PLAN VIEW

LEGEND

---	10" PUBLIC UTILITY EASEMENT
---	EXISTING FIBER OPTICS
---	EXISTING POWER
---	EXISTING SEWER
---	EXISTING GULFSTREAM WATER
---	EXISTING IRRIGATION
---	EXISTING IRON FENCE
---	EXISTING ASPHALT
---	EXISTING CONCRETE (TO BE REMOVED)
---	EXISTING CONCRETE (TO REMAIN)
---	PROPOSED ASPHALT




TYPICAL ASPHALT CROSS SECTION



TYPICAL RURAL ROAD SECTION

- GENERAL NOTES:
1. ALL CONSTRUCTION SHALL CONFORM TO WEBER COUNTY STANDARDS.
  2. LOCATION OF EXISTING UTILITIES ARE APPROXIMATE ONLY. THE CONTRACTOR SHALL VERIFY LOCATION & ELEVATION OF ALL UTILITIES.



4450 WEST STREET PROFILE

DEVELOPERS  
GIBSON FAMILY, LLC  
4000 S. 1000 E.  
OGDEN, UTAH 84403

NOTICE:  
EXISTING UTILITIES ARE SHOWN ON THIS PLAN FOR THE CONVENIENCE OF THE ENGINEER. THE ENGINEER IS NOT RESPONSIBLE FOR THE ACCURACY OF THE LOCATION, DEPTH, OR SHOWING INDICATED.


CALL BLUE STAKES BEFORE YOU DIG

1-800-662-4111  
WWW.CALLBEFOREYOU.DIG.UTAH.GOV

**Gardner Engineering**  
5875 South Adams Ave, Parkway, Suite 200 • Ogden, UT 84405 • Phone (801) 476 0202 • Fax (801) 476-0066

- PLANNING
- CIVIL ENGINEERING
- LAND SURVEYING
- ALTERNATIVE ENERGY

**GIBSON FAMILY LLC**  
**MARYANN ESTATES SUBDIVISION**  
**4450 WEST STREET PLAN AND PROFILE**  
**WEBER COUNTY, UTAH**



REVISIONS	
DATE	DESCRIPTION

SCALE: 1" = 30'  
DATE: APRIL 2012  
DESIGN: T.N.  
DRAWN: T.N./S.C.  
CHECKED: \_\_\_\_\_

1  
1