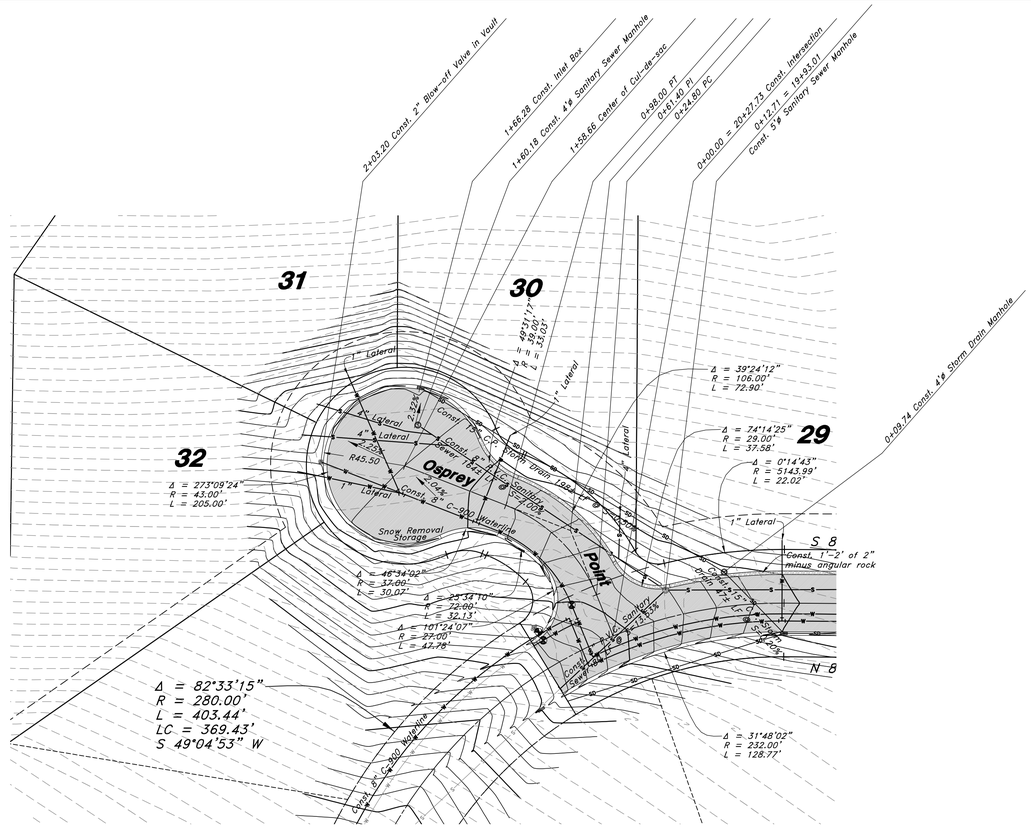

Scale: 1" = 40'

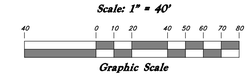

Osprey Point

60' Wide Right of Way & Cul-de-sac

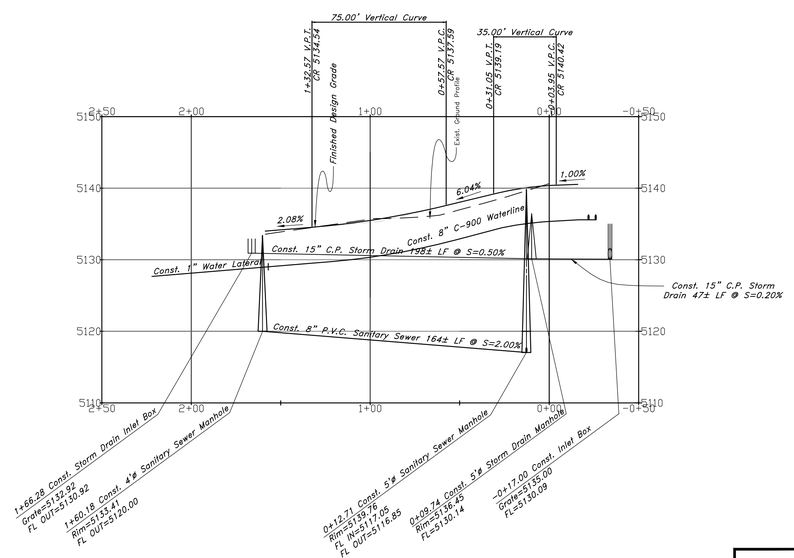

Legend

(Note: All items may not appear on drawing)

San. Sewer Manhole	S
Water Manhole	W
Storm Drain Manhole	SD
Electrical Manhole	E
Catch Basins	
Exist. Fire Hydrant	
Fire Hydrant	
Exist. Water Valve	
Water Valve	
Sanitary Sewer	S
Culinary Water	W
Gas Line	G
Irrigation Line	IW
Storm Drain	SD
Telephone Line	T
Secondary Waterline	SD
Power Line	P
Fire Line	F
Land Drain	LD
Power pole	
Power pole w/guy	
Light Pole	
Fence	
Flowline of ditch	
Overhead Power line	OHP
Corrugated Metal Pipe	CMP
Concrete Pipe	CP
Reinforced Concrete Pipe	RCP
Ductile Iron	DI
Polyvinyl Chloride	PVC
Top of Asphalt	TA
Edge of Asphalt	EA
Centerline	CL
Flowline	FL
Finish Floor	FF
Top of Curb	TC
Top of Wall	TWL
Top of Walk	TW
Top of Concrete	TCN
Natural Ground	NG
Finish Contour	90
Exist. Contour	90
Finish Grade	95.33TA
Exist. Grade	95.72TA
Ridge Line	R
Direction of Flow	
Existing Asphalt	
New Asphalt	
Heavy Duty Asphalt	
Concrete	
Open Face Curb & Gutter	

Plan and Profile

The Chalets at Ski Lake Phase 5

A part of the Southwest 1/4 of Section 13, a part of the Northeast 1/4 of Section 23, and a part of the Northwest 1/4 of Section 24, T6N, R1E, SLB&M, U.S. Survey

GREAT BASIN ENGINEERING NORTH
CONSULTING ENGINEERS AND SURVEYORS
5746 South 1475 East – Suite 200
Ogden, Utah 84403
P.O. Box 150048, Ogden, Utah 84415
Ogden (801)394-4515 Salt Lake City (801)521-0222 Fax (801)392-7544

SCALE : 1" = 40'	DATE : 24 Jun, 2009	DRWG. NO.	
DRAWN : MRK	REVISIONS : 2 Nov, 2011	3	
96N120 PH 5		of 6	