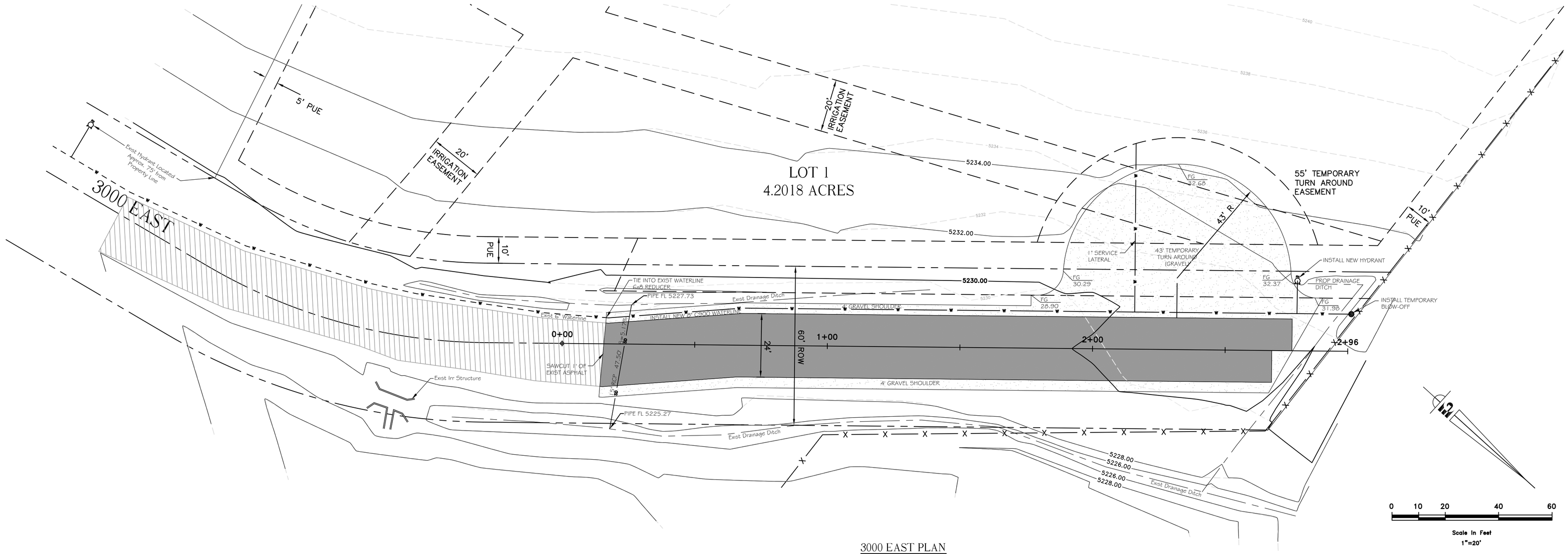

3000 EAST PLAN

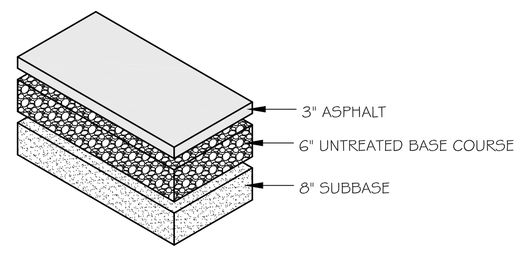

TYPICAL ASPHALT CROSS SECTION

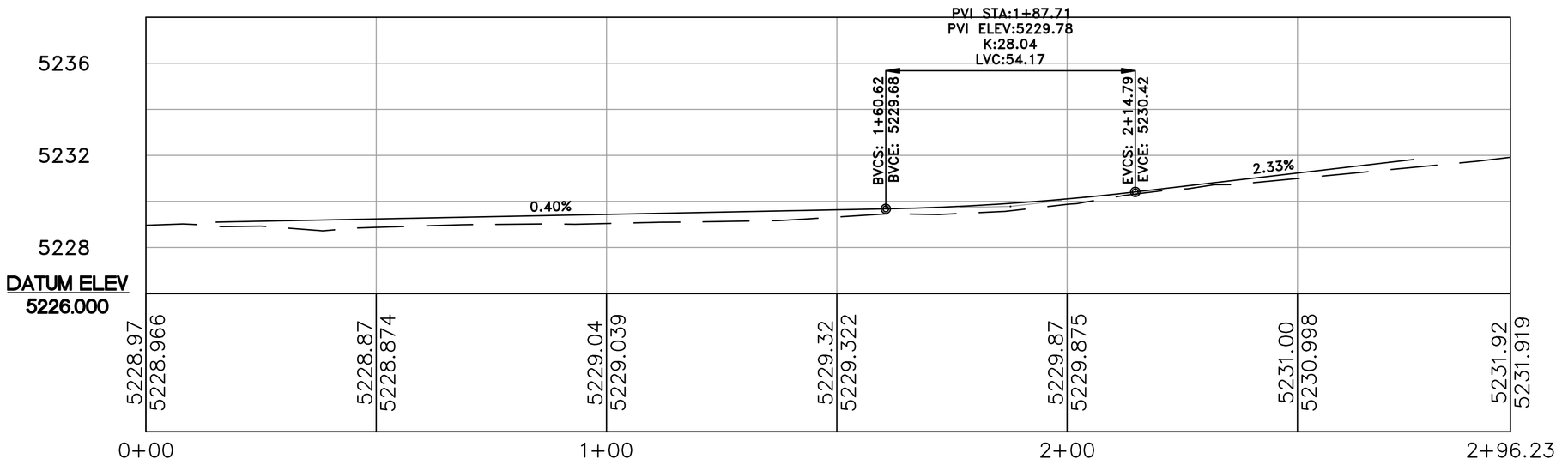

3000 EAST PROFILE

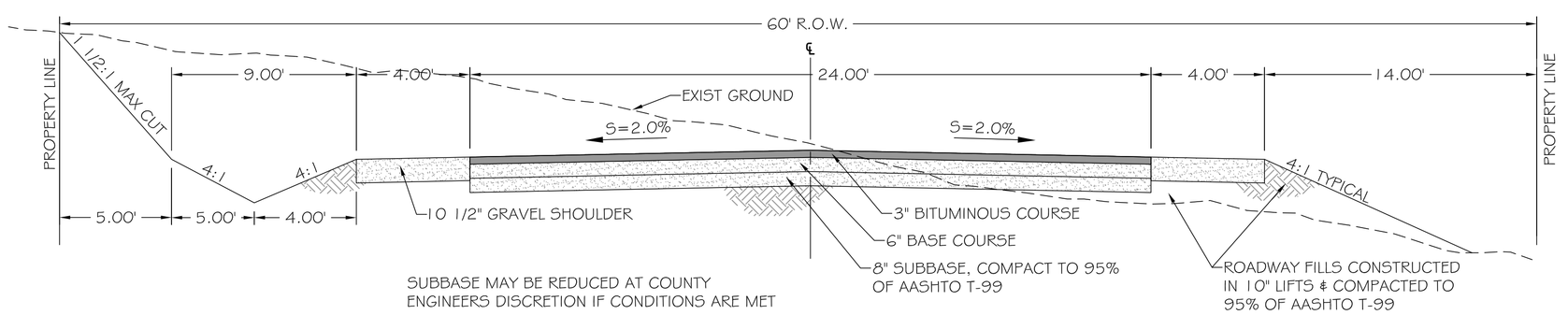

TYPICAL RURAL ROAD SECTION

NOTE: ALL CONSTRUCTION TO CONFORM TO WEBER COUNTY STANDARDS AND SPECIFICATIONS.

NOTICE:

EXISTING UTILITIES ARE SHOWN ON PLANS FOR THE CONVENIENCE OF THE CONTRACTOR ONLY. THE CONTRACTOR IS RESPONSIBLE FOR THE PROTECTION OF ALL UTILITIES. THE ENGINEER BEARS NO RESPONSIBILITY FOR THE UTILITIES NOT SHOWN OR SHOWN INCORRECTLY.

Call BLUE STAKES BEFORE YOU Dig
1-800-662-4111

DEVELOPER

VINCE & ALYSON FELT
VINCE CELL: (713) 417-9445
ALYSON CELL: (713) 417-9456

SCALE: 1" = 20'
DATE: JULY 2011
DESIGN: TMN/SCC
DRAWN: SCC
CHECKED: TMN

REVISIONS

DATE	DESCRIPTION

DWG: SEE PLOT STAMP AT LEFT

VINCE AND ALYSON FELT
FELT SUBDIVISION
STREET PLAN AND PROFILE
WEBER COUNTY, UTAH

Gardner Engineering
PLANNING
CIVIL ENGINEERING
LAND SURVEYING
ALTERNATIVE ENERGY
5875 South Adams Ave. Parkway, Suite 200 • Ogden, UT 84405
Phone (801) 476 0202 • Fax (801) 476-0066

1
1

R:\2601 - Misc Survey\1035 - Felt_Alyson\Engineering\2601_1035_Felt Subdivision(Plan & Profile)2.dwg, 8/15/2011 4:31:53 PM