



Original site
plan




(ABOVE) PANORAMIC LOOKING SOUTH/WEST
(LEFT) PARKING LOT LOOKING NORTH




ZONING = F-5
PARCEL # 23-021-0001
17.39 ACRES

DIRECTION OF STORM WATER DRAINAGE. ALL STORM WATER WILL REMAIN ON SITE.
 PROPOSED NEW STRUCTURES



**DANCING MOOSE FARM
ART & ECOLOGY CENTER**



13485 EAST HWY 39
HUNTSVILLE, UT

1 SITE PLAN
1 : 120'-0"



SITE PLAN

Project #	14-1180	A102
Date	02-04-15	