


SUMMIT EDEN PHASE IA, ADMENDMENT 3 AMENDING LOTS 7A AND 7B

LOCATED IN SOUTHWEST 1/4 SECTION 5, SOUTH 1/2 SECTION 6,
NORTH 1/2 SECTION 7 AND NORTHWEST 1/4 SECTION 8 OF
TOWNSHIP 7 NORTH, RANGE 2 EAST, SLBM., WEBER COUNTY, UTAH.
AUGUST 2016

SURVEYOR'S CERTIFICATE

I, RICHARD W. MILLER, DO HEREBY CERTIFY THAT I AM A REGISTERED PROFESSIONAL LAND SURVEYOR IN THE STATE OF UTAH IN ACCORDANCE WITH TITLE 58, CHAPTER 22, PROFESSIONAL ENGINEERS AND LAND SURVEYORS ACT; AND THAT I HAVE COMPLETED A SURVEY OF THE PROPERTY DESCRIBED ON THIS PLAT IN ACCORDANCE WITH SECTION 17-23-17 AND HAVE VERIFIED ALL MEASUREMENTS AND HAVE PLACED MONUMENTS AS REPRESENTED IN THIS PLAT, AND THAT THIS PLAT SUMMIT EDEN PHASE IA, AMENDMENT 3, IN WEBER COUNTY, UTAH, HAS BEEN DRAWN CORRECTLY TO THE DESIGNATED SCALE AND IS A TRUE AND CORRECT REPRESENTATION OF THE HEREON DESCRIBED LANDS INCLUDING SAID SUBDIVISION, BASED UPON DATA COMPILED FROM RECORDS IN THE WEBER COUNTY RECORDER'S OFFICE AND FROM SAID SURVEY MADE BY ME ON THE GROUND. I FURTHER CERTIFY THAT THE REQUIREMENTS OF ALL APPLICABLE STATUTES AND ORDINANCES OF WEBER COUNTY CONCERNING ZONING REQUIREMENTS REGARDING LOT MEASUREMENTS HAVE BEEN COMPLIED WITH.

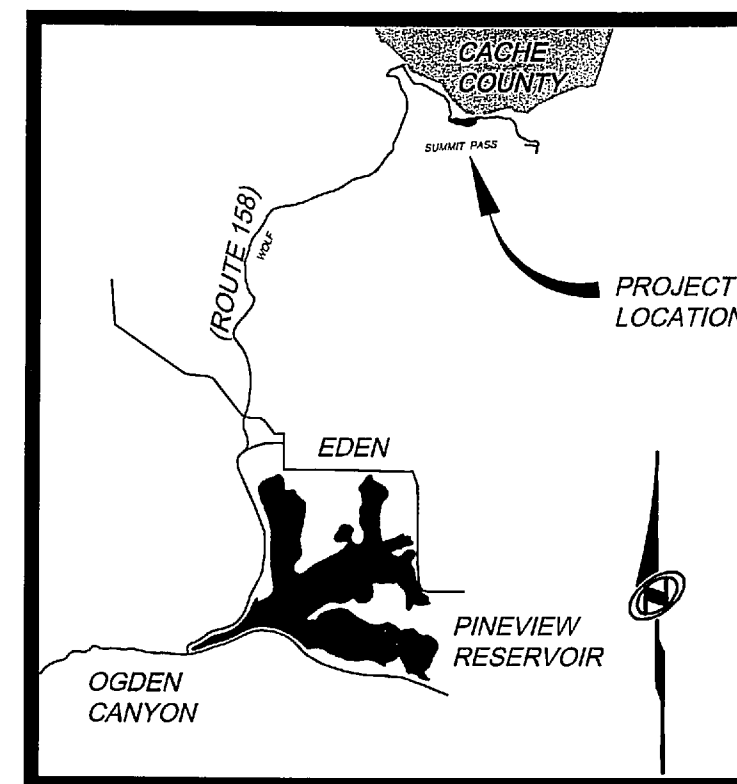


RICHARD W. MILLER
PROFESSIONAL LAND SURVEYOR
UTAH CERTIFICATE NO. 155641

LEGAL DESCRIPTION: SUMMIT EDEN PHASE IA, LOT 119(LOTS 7A&7B AMENDED)

BEGINNING AT THE NORTHWEST CORNER OF LOT 6R, SUMMIT EDEN PHASE IA, AS RECORDED IN THE OFFICE OF THE WEBER COUNTY RECORDER, SAID POINT ALSO BEING ON THE SOUTH LINE OF HORIZON RUN, SAID POINT LIES WEST 2,528.14 FEET AND SOUTH 1,976.18 FEET; FROM THE EAST QUARTER CORNER OF SECTION 6, TOWNSHIP 7 NORTH, RANGE 2 EAST, SALT LAKE BASE AND MERIDIAN (BASIS OF BEARINGS BEING NORTH 89°55'51" WEST ALONG THE LINE BETWEEN THE NORTHEAST CORNER OF SECTION 1, TOWNSHIP 7 NORTH, RANGE 1 EAST, SALT LAKE BASE AND MERIDIAN AND THE SET WEBER COUNTY MONUMENT ON THE INTERSECTION OF THE WEBER/CACHE COUNTY LINE AND THE SECTION LINE), AND RUNNING THENCE ALONG THE SOUTHERLY LINE OF SAID HORIZON RUN THE NEXT FOUR COURSES AND DISTANCES 1) SOUTHEASTERLY 46.00 FEET ALONG THE ARC OF A 225.00 RADIUS CURVE TO THE LEFT THROUGH A CENTRAL ANGLE OF 11°42'49" (CHORD BEARS SOUTH 77°31'14" EAST A DISTANCE OF 45.92 FEET), 2) SOUTH 83°22'38" EAST 67.47 FEET, 3) SOUTH EASTERLY 76.23 FEET ALONG THE ARC OF A 175.00 RADIUS CURVE TO THE RIGHT THROUGH A CENTRAL ANGLE OF 24°57'32" (CHORD BEARS SOUTH 70°53'52" EAST A DISTANCE OF 75.63 FEET), 4) SOUTH 58°25'06" EAST 98.53 FEET; THENCE SOUTH 31°34'54" WEST 265.07 FEET TO THE SOUTH EAST CORNER; THENCE NORTH 67°30'09" WEST 257.38 FEET TO THE SOUTH WEST CORNER; THENCE NORTH 26°17'18" EAST 246.92 FEET TO THE POINT OF BEGINNING.

CONTAINING 72,123 SQUARE FEET OR 1.656 ACRES.



Vicinity Map
N.T.S.

SURVEY NARRATIVE:

- 1-THIS SURVEY WAS PERFORMED TO AMEND THE LOT LINE BETWEEN LOT 7A AND 7B, NOW KNOWN AS LOT 119.
- 2-BASIS OF BEARINGS FOR THIS PLAT IS NORTH 89°55'51" WEST ALONG THE LINE BETWEEN THE NORTHEAST CORNER OF SECTION 1, TOWNSHIP 7 NORTH, RANGE 1 EAST, SALT LAKE BASE AND MERIDIAN AND THE SET WEBER COUNTY MONUMENT ON THE INTERSECTION OF THE WEBER/CACHE COUNTY LINE AND THE SECTION LINE. THIS BASIS DIFFERS FROM WEBER COUNTY SURVEYORS BASIS BY 00°00'14" AS SHOWN ON COUNTY LINE DECLARATION RECORDED PLAT BOOK 74, PAGE 64.

PLAT NOTES:

- 1- THIS PLAT IS SUBJECT TO ALL LEGALLY ENFORCEABLE RESTRICTIONS, RIGHTS AND LIMITATIONS SET FORTH IN THE PLAT NOTES THAT APPEAR ON SAID ORIGINAL SUBDIVISION PLAT (ENTRY# 2672943 BOOK 75, PAGE 28-31) UNLESS OTHERWISE NOTED ON THIS PLAT.
- 2-THE TEMPORARY SLOPE EASEMENTS AS DEFINED IN PLAT NOTE #14 ON THE ORIGINAL SUMMIT EDAN PHASE IA SUBDIVISION PLAT (ENTRY #2672943, BOOK 75, PAGES 28-31) REMAIN IN PLACE AND ARE NOT INTENDED TO BE VACATED BY THIS PLAT AMENDMENT.
- 3-THIS PLAT VACATES THE DESIGNATED BUILDING ENVELOPES FROM PREVIOUSLY LOTS 7A AND 7B, NOW AMENDED LOT 119, AND DEFAULTS TO CURRENT ZONING SETBACKS.
- 4-THIS PLAT VACATES A 20 FOOT PRIVATE DRIVEWAY EASEMENT NOTED AS PLAT NOTE #18 SUMMIT EDEN PHASE IA, AS RECORDED IN THE WEBER COUNTY RECORDERS OFFICE AS ENTRY NUMBER 2672943 IN BOOK 75 AT PAGES 28-31.

OWNER'S DEDICATION:

SMHG PHASE I, LLC ("DECLARANT") AS THE OWNER OF THE HEREIN DESCRIBED TRACT OF LAND, DO HEREBY SET APART AND SUBDIVIDE THE SAME INTO LOTS TO BE KNOWN HEREAFTER AS SUMMIT EDEN PHASE IA AMENDMENT 3.

IN WITNESS WHEREOF, DECLARANT HAS EXECUTED THIS OWNER'S DEDICATION AS OF THE 23RD DAY OF August, 2016.

SMHG PHASE I LLC, A DELAWARE LIMITED LIABILITY COMPANY

BY: SMHG INVESTMENTS LLC, A DELAWARE LIMITED LIABILITY COMPANY
ITS: SOLE MEMBER

BY:
NAME: JEFF WERBELOW
BZ: TITLE: AUTHORIZED SIGNATORY

ACKNOWLEDGEMENT:


STATE OF UTAH }
COUNTY OF Weber } S.S.

THE FOREGOING INSTRUMENT WAS ACKNOWLEDGED BEFORE ME THIS 23rd DAY OF August 2016 BY JEFF WERBELOW, AUTHORIZED SIGNATORY OF SMHG INVESTMENTS LLC, THE SOLE MEMBER OF SMHG PHASE I LLC.

NOTARY PUBLIC

MY COMMISSION EXPIRES: 1-30-17

RESIDING AT: Ogden, UT



SEE RECORD OF SURVEY # 5548

<p>OWNER</p> <p>SMHG PHASE I, LLC 3632 N. WOLF CREEK DR. EDEN, UT 84310</p>	<p>WEBER COUNTY ATTORNEY</p> <p>I HAVE EXAMINED THE FINANCIAL GUARANTEE AND OTHER DOCUMENTS ASSOCIATED WITH THIS SUBDIVISION PLAT AND IN MY OPINION THEY CONFORM WITH THE COUNTY ORDINANCE APPLICABLE THERETO AND NOW IN FORCE AND AFFECT.</p> <p>SIGNED THIS _____ DAY OF _____, 20____.</p> <p>SIGNATURE _____</p>	<p>WEBER COUNTY SURVEYOR</p> <p>I HEREBY CERTIFY THAT THE WEBER COUNTY SURVEYOR'S OFFICE HAS REVIEWED THIS PLAT FOR MATHEMATICAL CORRECTNESS, SECTION CORNER DATA AND FOR HARMONY WITH LINES AND MONUMENTS ON RECORD IN THE COUNTY OFFICES. THE APPROVAL OF THIS PLAT BY THE WEBER COUNTY SURVEYORS DOES NOT RELIEVE THE LICENSED LAND SURVEYOR WHO EXECUTED THIS PLAT FROM RESPONSIBILITIES AN/OR LIABILITIES ASSOCIATED THERENITH. SIGNED THIS 21st DAY OF Aug., 20 16.</p> <p> Val H. Anderson For Chief Deputy Devron Anderson COUNTY SURVEYOR</p>	<p>WEBER COUNTY ENGINEER</p> <p>I HEREBY CERTIFY THAT THE REQUIRED PUBLIC IMPROVEMENT STANDARDS AND DRAWINGS FOR THIS SUBDIVISION CONFORM WITH COUNTY STANDARDS AND THE AMOUNT OF THE FINANCIAL GUARANTEE IS SUFFICIENT FOR THE INSTALLATION OF THESE IMPROVEMENTS.</p> <p>SIGNED THIS 23rd DAY OF August, 20 16.</p> <p> SIGNATURE _____</p>	<p>WEBER COUNTY PLANNING COMMISSION APPROVAL</p> <p>THIS IS TO CERTIFY THAT THIS SUBDIVISION PLAT WAS DULY APPROVED BY THE WEBER COUNTY PLANNING COMMISSION ON THE DAY OF 23rd August, 20 16.</p> <p> CHAIRMAN-WEBER COUNTY PLANNING COMMISSION</p>	<p>WEBER COUNTY COMMISSION ACCEPTANCE</p> <p>THIS IS TO CERTIFY THAT THIS SUBDIVISION PLAT, THE DEDICATION OF STREETS AND OTHER PUBLIC WAYS AND FINANCIAL GUARANTEE OF PUBLIC IMPROVEMENTS ASSOCIATED WITH THIS SUBDIVISION THERON ARE HEREBY APPROVED AND ACCEPTED BY THE COMMISSIONERS OF WEBER COUNTY, UTAH.</p> <p>THIS _____ DAY OF _____, 20____.</p> <p>CHAIRMAN, WEBER COUNTY COMMISSION _____</p> <p>ATTST: _____</p> <p>TITLE: _____</p>
--	---	--	---	---	---

NIV5
NOLTE VERTICAL FIVE

3217 SOUTH STATE STREET, SUITE 300 MURRAY, UT 84103
801.743.1300 TEL. 801.743.0200 FAX WWW.NOLTE.CO

RECORDED #

STATE OF UTAH, COUNTY OF WEBER, RECORDED AND FILED AT THE REQUEST OF: Summit Powder M
ENTRY NO: 2812751
DATE: 01-SEP-2016 TIME: 11:25 AM
BOOK: 79 PAGE: 75 & 76

FEE \$ 60.00

LEANN H. KULTS
WEBER COUNTY RECORDER

79-75

SUMMIT EDEN PHASE 1A, ADMENDMENT 3 AMENDING LOTS 7A AND 7B

LOCATED IN SOUTHWEST 1/4 SECTION 5, SOUTH 1/2 SECTION 6,
NORTH 1/2 SECTION 7 AND NORTHWEST 1/4 SECTION 8 OF
TOWNSHIP 7 NORTH, RANGE 2 EAST, SLBM., WEBER COUNTY, UTAH.
AUGUST 2016

DATE: 2016-11-18 TIME: 10:02:05 AM
DRAWING NAME: SUMMIT EDEN PHASE 1A ADMENDMENT 3
SYMBOL: NONE PAGE SETUP: LEGEND: 3
H: 1580793.CADD\PHASE 1A ADMENDMENT 3\PHASE 1A ADMENDMENT 3

BASIS OF BEARINGS
N 89°55'51" W 1381.07'
(N 89°56'05" W 1380.98'
RECORD)
STATE PLANE GRID PER WEBER
COUNTY SURVEY OFFICE

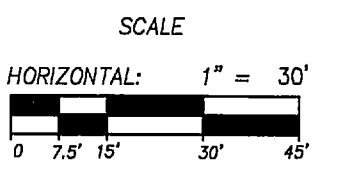
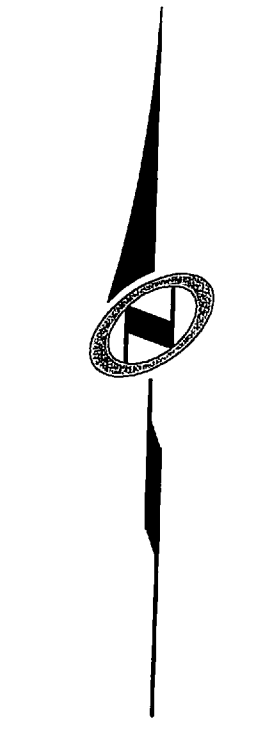
FOUND WEBER COUNTY LINE MONUMENT
PER WEBER COUNTY SURVEYOR 2013,
GOOD CONDITION

N 89°30'01" E 4866.98'

NORTHEAST CORNER SECTION 1,
TOWNSHIP 7 NORTH, RANGE 1 EAST
SALT LAKE BASE AND MERIDIAN
FOUND GLO 1944 BRASS CAP, GOOD
CONDITION

S 0°23'40" W 2678.58'

NORTHEAST CORNER SECTION 6,
TOWNSHIP 7 NORTH, RANGE 2 EAST
SALT LAKE BASE AND MERIDIAN
FOUND 1944 GLO BRASS CAP, GOOD
CONDITION (CLOSING CORNER 17.68'
SOUTH)



LEGEND

- BOUNDARY LINE
- LOT LINE
- SECTION LINE
- QUARTER SECTION LINE
- COUNTY LINE
- ADJOINER DEED LINES
- NO ACCESS LINE
- AREA TIE LINES
- CALCULATED SECTION CORNER AS NOTED
- SECTION CORNER AS NOTED
- SET 5/8" X 2' REBAR WITH PLASTIC CAP STAMPED "NOLTE ASSOC."
- STREET MONUMENT TO BE CONSTRUCTED

AMENDED NOTE:
LOTS 7A AND 7B ARE BEING AMENDED FROM ORIGINAL PLAT AS SHOWN HEREON

OWNER
SMHG PHASE 1, LLC
3632 N. WOLF CREEK DR.
EDEN, UT 84310

LOT 6R
MRT2013 REVOCABLE TRUST
23-128-0002

LOT 119
72,123 SQ. FT.
1.656 AC
7543 E

LOT 8
SMHG PHASE 1 LLC
23-128-0005

SMHG PHASE 1 LLC,
23-012-0143

SMHG PHASE 1 LLC,
23-012-0143

CURVE TABLE					
CURVE	LENGTH	RADIUS	DELTA	LONG CHORD	LENGTH
C1	43.66'	225.00'	11°07'00"	S 66°06'19" E	43.59'
C2	46.00'	225.00'	11°42'49"	S 77°31'14" E	45.92'
C3	76.23'	175.00'	24°57'32"	S 70°53'52" E	75.63'
C4	121.36'	225.00'	30°54'11"	S 73°52'11" E	119.89'
C5	24.89'	225.00'	6°20'22"	S 87°30'32" W	24.88'



Sheet 2 of 2

NV5
NOLTE VERTICAL FIVE
3217 SOUTH STATE STREET, SUITE 300 HARRIS, UT 84107
801.726.1300 TEL. 801.743.0300 FAX WWW.NOLTE.COM

RECORDED #
STATE OF UTAH, COUNTY OF WEBER,
RECORDED AND FILED AT THE
REQUEST OF:
ENTRY NO. **2812751**
DATE: _____ TIME: _____
BOOK: **79** PAGE: **75 of 76**
FEE \$ _____
WEBER COUNTY RECORDER