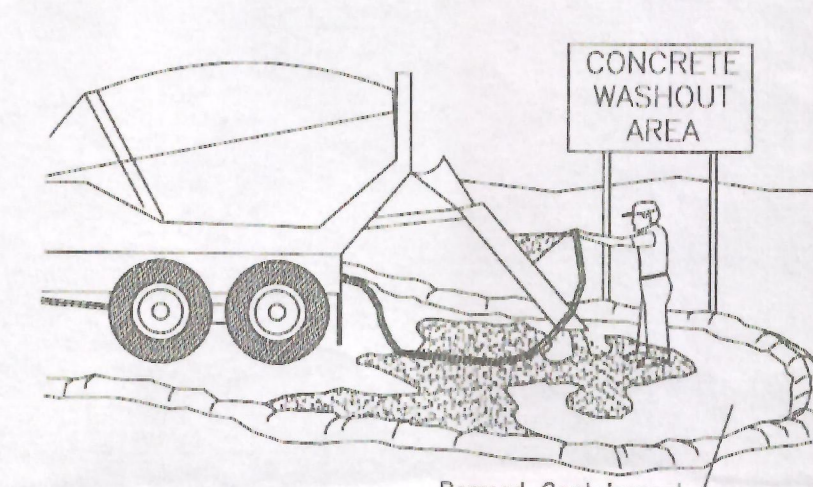
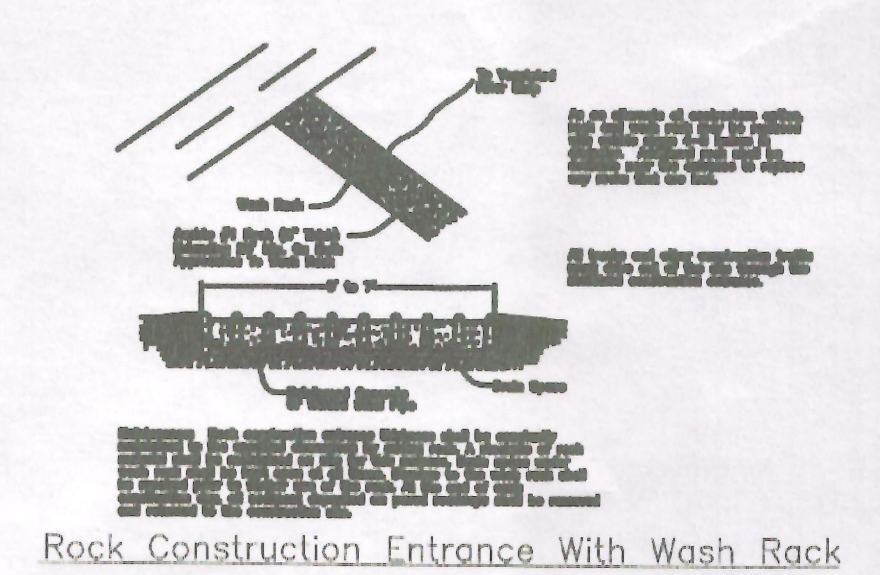
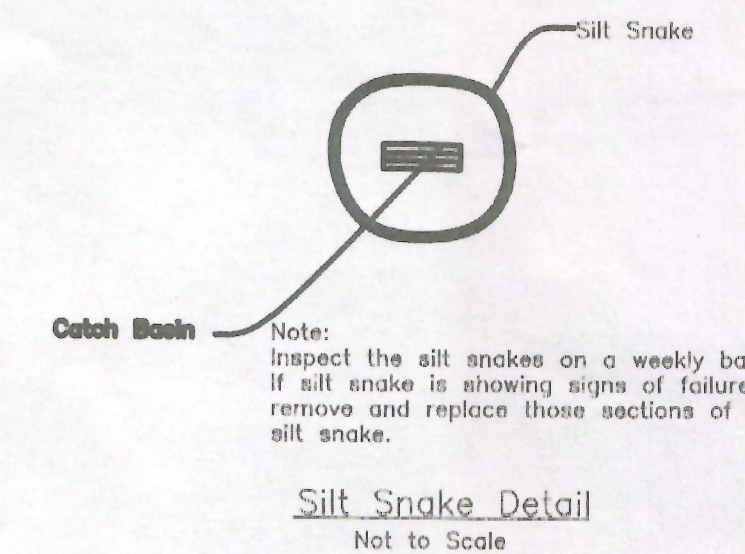


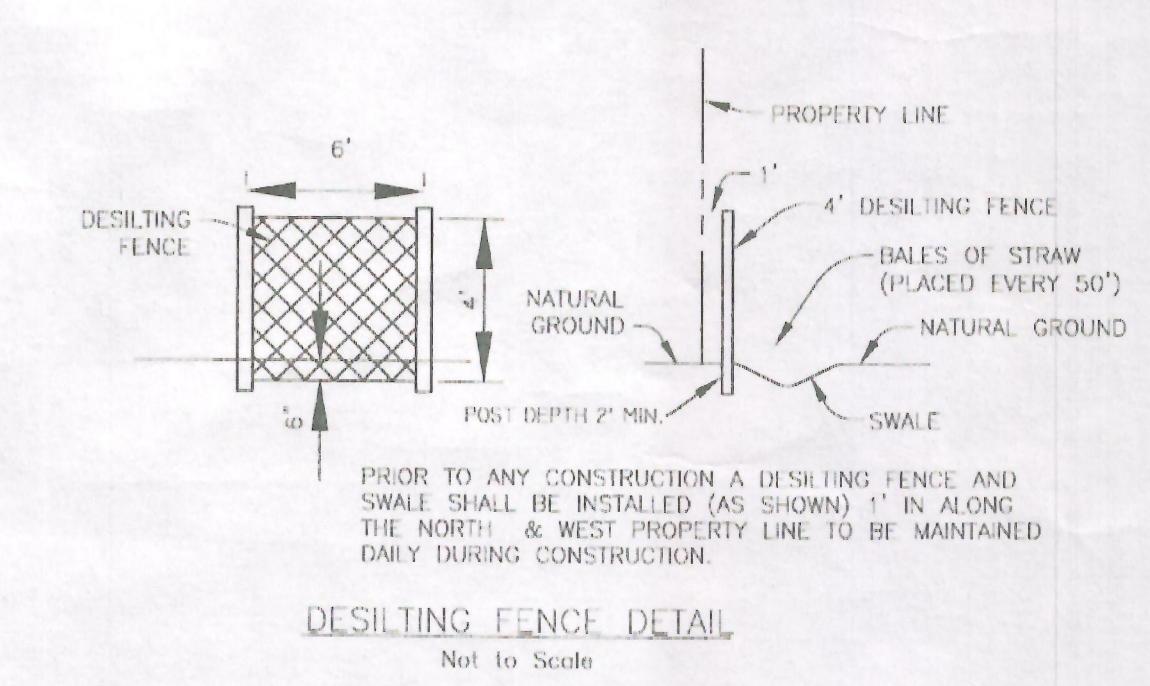
Scale ~ 1" = xx'

Legend

- EXISTING FENCE
- EASEMENTS
- STREET CENTERLINE
- ◆ FND SECTION CORNER
- FND STREET MONUMENT
- FND CURB NAIL
- FND REBAR AND CAP



- Notes:**
1. Excess and waste concrete shall not be washed into the street or into a drainage system.
 2. For washout of concrete and mortar products, a designated containment facility of sufficient capacity to retain liquid and solid waste shall be provided on site.
 3. Slurry from concrete and asphalt saw cutting shall be vacuumed or contained, dried, picked up and disposed of properly.



Landmark Surveying, Inc.
A Complete Land Surveying Service
www.LandmarkSurveyUtah.com

4646 South 3500 West - #A-3
West Haven, UT 84401
801-731-4075

CLIENT: Peterson Builders

Parcel ID No 22-159-0007 NW 1/4 of Section 34, Township 7 North, Range 1 East, Salt Lake Base and Meridian.	DRAWN BY: TDK CHECKED BY: TDK
Revisions:	DATE: 12/16/2015 FILE: 3549
SWPP Plan	
SHEET 1	