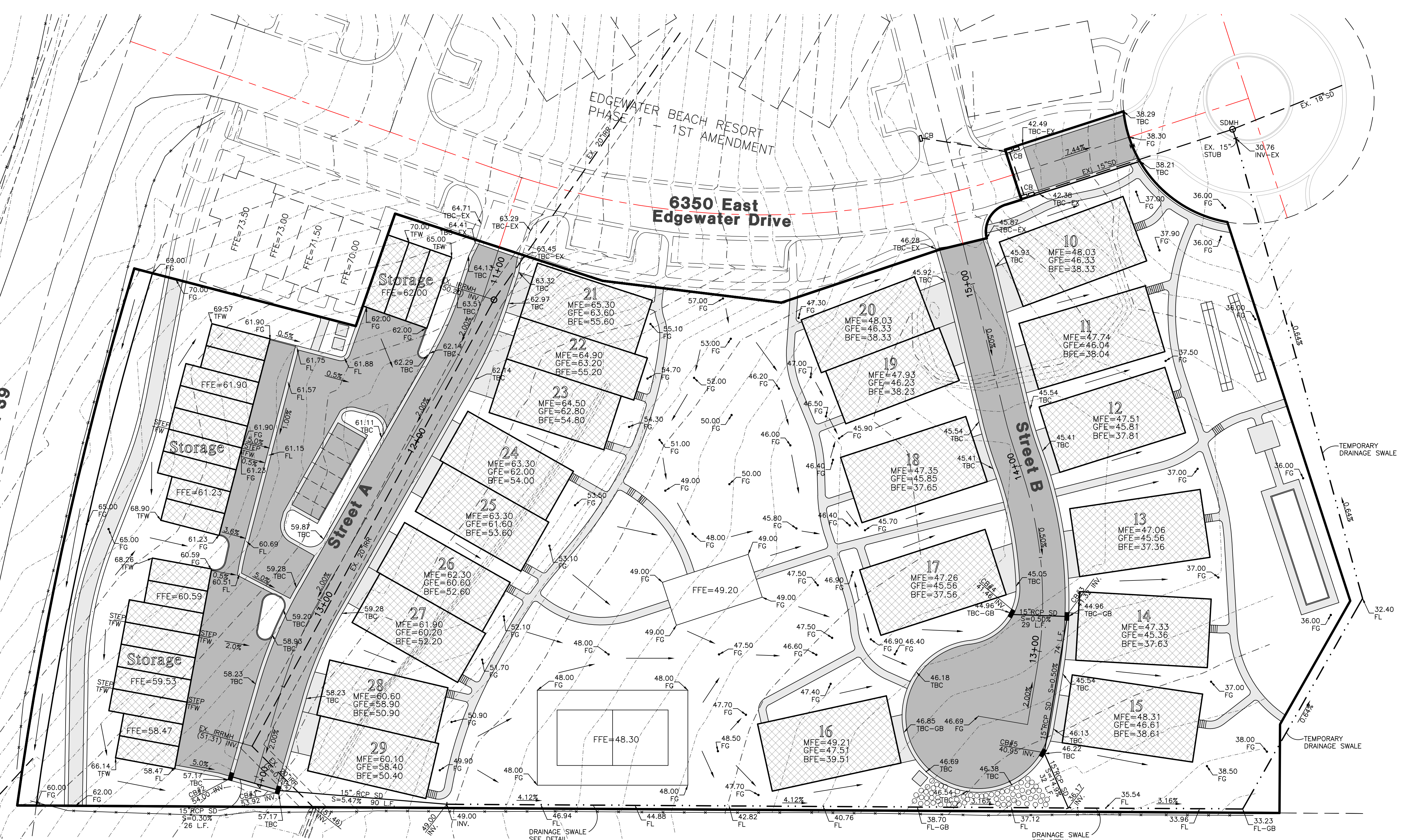


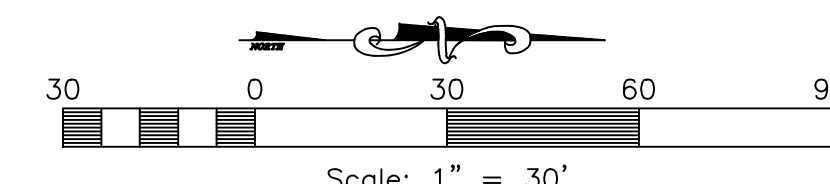
REVISIONS	DESCRIPTION

**Edgewater Beach Resort Phase-2**  
 WEBER COUNTY, UTAH  
**Grading Plan**



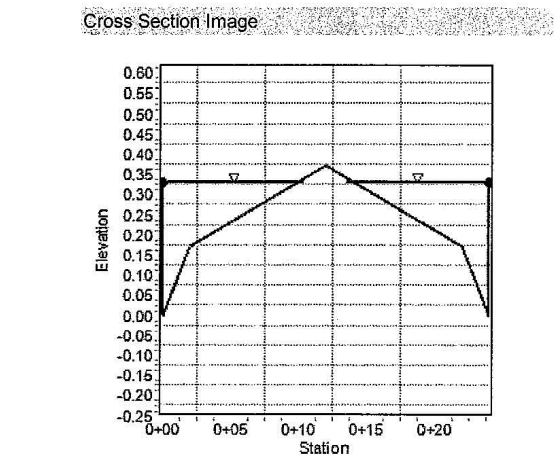
- Legend**
- MFE = MAIN FLOOR ELEVATION
  - GFE = GARAGE FLOOR ELEVATION
  - BFE = BASEMENT FLOOR ELEVATION
  - TFW = TOP OF FOUNDATION WALL
  - FFE = FINISHED FLOOR ELEVATION

- Note:**
- 1) ALL RESIDENTIAL UNITS HAVE A BASEMENT
  - 2) ALL SIDEWALKS ARE 4' WIDE UNLESS OTHERWISE NOTED.
  - 3) CROSS-SLOPE OF SIDEWALK TO BE A MAXIMUM OF 2.0%.
  - 4) CONTRACTOR TO SLOPE GROUND AWAY FROM ALL BUILDINGS AT A MINIMUM SLOPE OF 2% FOR 10 FEET.



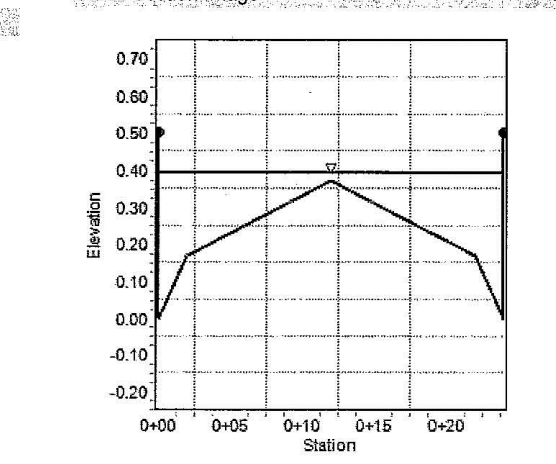
**Cross Section for Irregular Section - 1**

Project Description	Manning Formula
Friction Method	Normal Depth
Solve For	Normal Depth
Input Data	
Channel Slope	0.0000 ft/ft
Normal Depth	0.33 ft
Discharge	15.00 cfs



**Cross Section for Irregular Section - 1**

Project Description	Manning Formula
Friction Method	Normal Depth
Solve For	Normal Depth
Input Data	
Channel Slope	0.0070 ft/ft
Normal Depth	0.30 ft
Discharge	15.00 cfs



**Project Info.**  
 Engineer: J. NATE REEVE, P.E.  
 Drafter: R. HANSEN  
 Begin Date: MARCH 2, 2015  
 Name: EDGEWATER BEACH RESORT PHASE-2  
 Number: 6240-03

Blue Stakes Location Center  
**Call: Toll Free 1-800-662-4111**  
 Two Working Days Before You Dig