


- SUBJECT PROPERTY LINE
- ADJACENT PARCEL
- SECTION LINE
- PROPOSED EASEMENT
- EXISTING FENCE



F-40 ZONE

F-5 ZONE

FV-3 ZONE

FROERE APPRAISAL
INVESTMENT COMPANY
160010006

THE MOUNT OGDEN STAKE
OF THE CHURCH OF JESUS
CHRIST OF LATTER DAY SAINTS
160010005

DAVID A KOTTER
160010011

EMERSON HILLS PHASE 3

DONALD NELSON
160020005

TARA SOUTHWICK
160020005

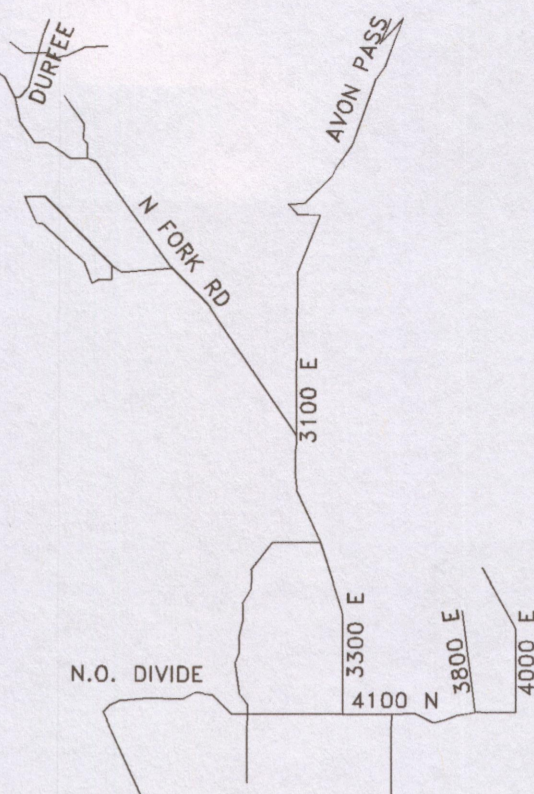
WEBER COUNTY
160020004

FV-3 ZONE

WEBER COUNTY
160010004

COBBLECREEK PARK SUB
16113

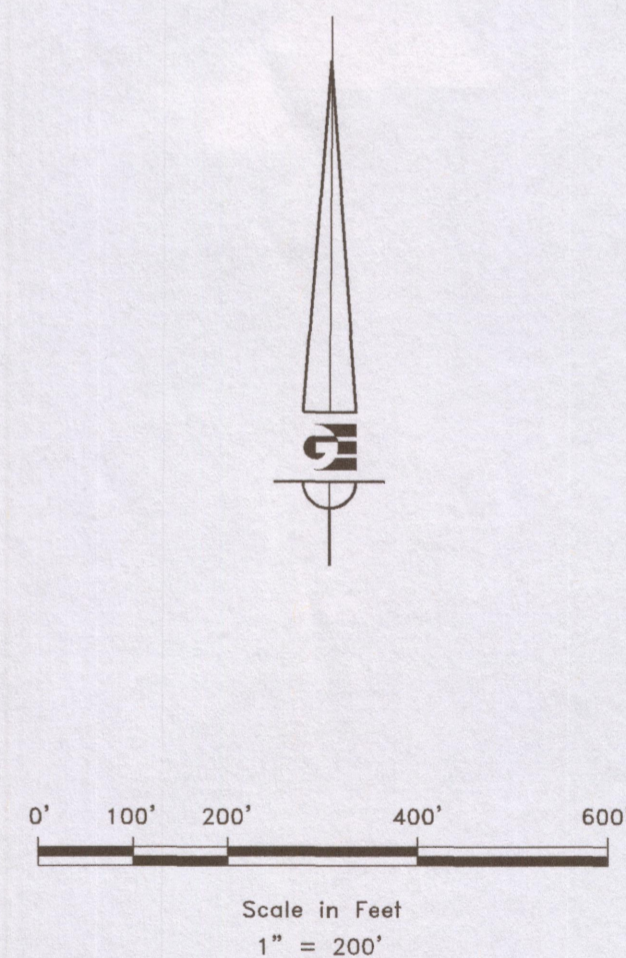
PROJECT LOCATION



VICINITY MAP NTS

NARRATIVE:


THE PURPOSE OF THIS EXHIBIT DRAWING IS TO SHOW CURRENT OWNERSHIP AND ZONING OF THE PROPERTIES SURROUNDING THE LIBERTY PIPELINE WELL SITE.



SURVEYOR'S CERTIFICATE

I, JIM H. WHITNEY, DO HEREBY CERTIFY THAT I AM A LICENSED PROFESSIONAL LAND SURVEYOR IN THE STATE OF UTAH AND THAT I HOLD CERTIFICATE NO. 8227228 IN ACCORDANCE WITH TITLE 58, CHAPTER 22, OF THE PROFESSIONAL ENGINEERS AND LAND SURVEYORS ACT; I FURTHER CERTIFY THAT BY AUTHORITY OF THE OWNERS I HAVE COMPLETED A SURVEY OF THE PROPERTY DESCRIBED ON THIS RECORD OF SURVEY PLAT IN ACCORDANCE WITH SECTION 17-23-17 AND HAVE VERIFIED ALL MEASUREMENTS; THAT THE REFERENCED MONUMENTS SHOWN ON THIS RECORD OF SURVEY PLAT ARE LOCATED AND CORRECTLY SUFFICIENT TO CORRECTLY ESTABLISH THIS SURVEY; AND THAT THE INFORMATION SHOWN HEREIN IS SUFFICIENT TO ACCURATELY ESTABLISH THE LATERAL BOUNDARIES OF THE HEREIN DESCRIBED TRACT OF REAL PROPERTY.

SIGNED THIS DAY OF , 2014.



Klint H. Whitney, PLS NO. 8227228

REVISIONS		SCALE	1"=200'
DATE	DESCRIPTION	DATE	2/18/15
		DESIGN	
		DRAWN	KHW
		CHECKED	KHW

DWG.: RAILBURY PIPELINE LOGNO.10 VELL SURVEY DWG. OWNERSHIP PLAN (DWG.)

PROPERTY OWNERSHIP EXHIBIT FOR LPC

LOMONDI WELL, LIBERTY, WEBER COUNTY, UTAH
LOCATED IN THE NORTHWEST QUARTER OF SECTION 1,

TOWNSHIP 7 NORTH, RANGE 1 WEST, S.L.B. AND M.

**GARDNER
ENGINEERING**
CIVIL • LAND PLANNING
MUNICIPAL • LAND SURVEYING

S1

1